

CYNLLUN DATBLYGU LLEOL ERYRI 2016 – 2031

Map o'r Cynigion a Mapiau Manwl

ERYRI LOCAL DEVELOPMENT PLAN 2016 – 2031

Proposals and Inset Maps



MAP O'R CYNIGION A MAPIAU MANWL

CYNLLUN DATBLYGU LLEOL ERYRI 2016 - 2031

FERSIWN MABWYSIEDIG

Awdurdod Parc Cenedlaethol Eryri

PROPOSALS MAP AND INSET MAPS

ERYRI LOCAL DEVELOPMENT PLAN 2016 - 2031

ADOPTED VERSION

Snowdonia National Park Authority



**CYNLLUN DATBLYGU LLEOL ERYRI
2016 - 2031**

FERSIWN MABWYSIEDIG

**ERYRI LOCAL DEVELOPMENT PLAN
2016 - 2031**

ADOPTED VERSION

Cynhyrwyd gan / Produced by

© Awdurdod Parc Cenedlaethol Eryri

Snowdonia National Park Authority

Penrhyndeudraeth, Gwynedd, LL48 6LF

☎ 01766 770274

Ffacs / Fax: 01766 771211

ebost / email: polisi.cynllunio@eryri.llyw.cymru




















Mapiau Manwl yr Aneidiadau

Settlement Inset Maps



Allwedd i'r Mapiau

Key to Maps

	Ffin y parc cenedlaethol National park boundary		Ffin datblygu tai Housing development boundary
	Tir y tu allan i ardal y Cynllun Datblygu Lleol Land outside Local Development Plan area		Aneddiad llai Smaller settlement
	Gwarchodfa Awyr Dywyll Dark Sky Reserve		Ffin yr ardal gadwaeth Conservation area boundary
	Awyr Dywyll - Parth Craidd Dark Sky - Core Zone		Lletemau glas Green wedge
	Ardal o harddwch naturiol Area of natural beauty		Tir agored Open space
	Ardfordir annatblygedig Undeveloped coast		Dyraniad tai Housing allocation
	Ardaloedd Diogelu Agregau Categori 1 Tywodfaen a Chreigiau Igneaid Category 1 Aggregates Safeguarding Areas Sandstone and Igneous Rocks		Tir gyda caniatad ar gyfer 10 neu ragor o dai Land with consent for 10 or more houses
	Ardaloedd Diogelu Agregau Categori 1 Tywod a Graean Category 1 Aggregates Safeguarding Areas Sand and Gravel		Ardal manwerthu Retail area
	Dyraniad Parth Menter Llywodraeth Cymru Welsh government Enterprise Zone Designation		Safleoedd Cyflogaeth Allweddol Key Employment Sites
	Ffordd hamdden Recreation route		

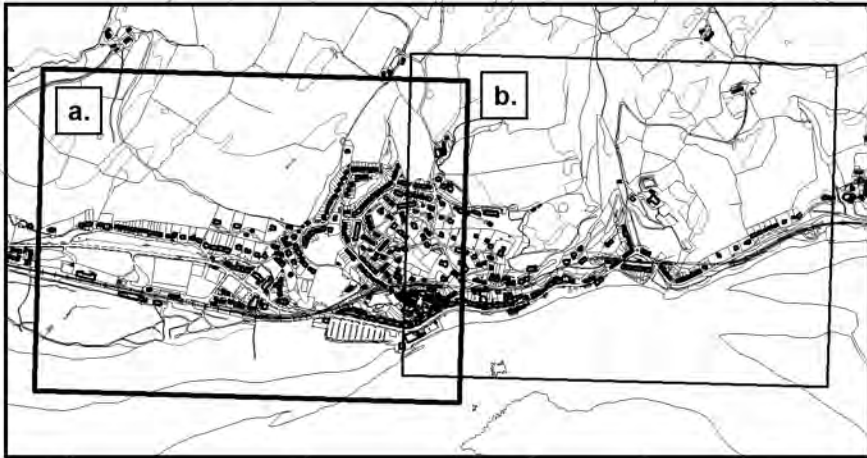
Mynegai i'r Mapiau**Index to Maps****Anheddiad
Settlement**

1	Aberangell
2	Aberdyfi
3	Abergwyngregyn
4	Abergynolwyn
5	Arthog
6	Y Bala
7	Beddgelert
8	Betws Garmon
9	Betws y Coed
10	Bont-ddu
11	Brithdir
12	Bryncrug
13	Capel Curig
14	Capel Garmon
15	Capelulo
16	Coed Ystumgwern
17	Croesor
18	Cwm Penmachno
19	Cwrt
20	Dinas Mawddwy
21	Dolgarrog
22	Dolgellau
23	Dolwyddelan
24	Dwygyfylchi
25	Dyffryn Ardudwy
26	Friog
27	Frongoch
28	Y Ganllwyd
29	Garndolbenmaen
30	Gellilydan
31	Harlech
32	Llan Ffestiniog
33	Llanbedr
34	Llanbedr y Cennin
35	Llanberis
36	Llandanwg
37	Llandecwyn

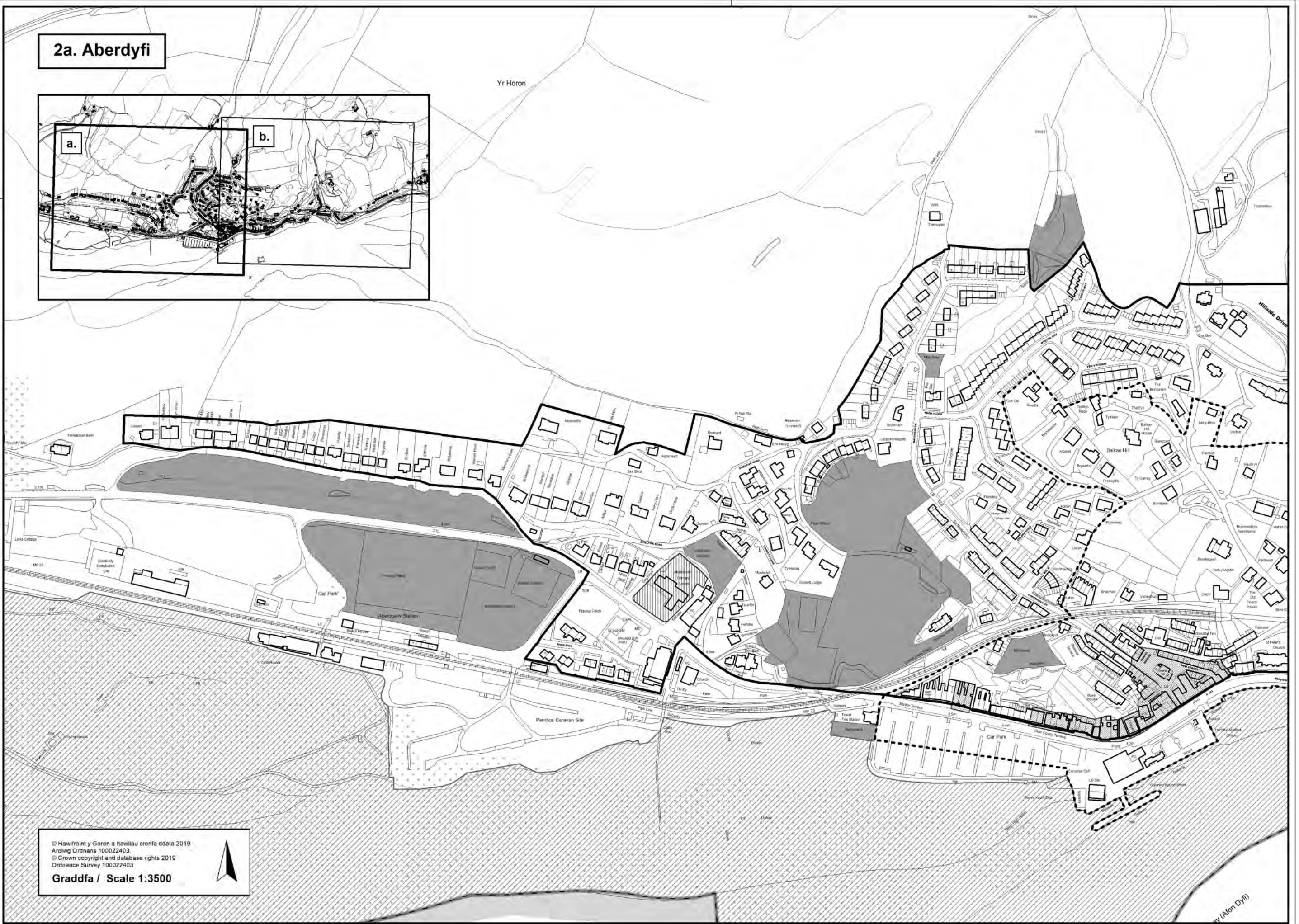
**Anheddiad
Settlement**

38	Llanegryn
39	Llanelltyd
40	Llanfachreth
41	Llanfair
42	Llanfrothen
43	Llangywer
44	Llanllechid
45	Llanuwchllyn
46	Llanymawddwy
47	Llwyngwrl
48	Maentwrog
49	Mallwyd
50	Nantgwynant
51	Nantlle
52	Nantmor
53	Nantperis
54	Nebo
55	Parc
56	Penmachno
57	Penmaen-pŵl
58	Penmorfa
59	Pennal
60	Prenteg
61	Rhoslefain
62	Rhosygwaliau
63	Rhyd
64	Rhyd Ddu
65	Rhyd Uchaf
66	Rhydymain
67	Row-en
68	Taicynhaeaf
69	Tal y Bont
70	Talsarnau
71	Trawsfynydd
72	Trefriw
73	Ynys
74	Ysbyty Ifan

2a. Aberdyfi



Yr Horon

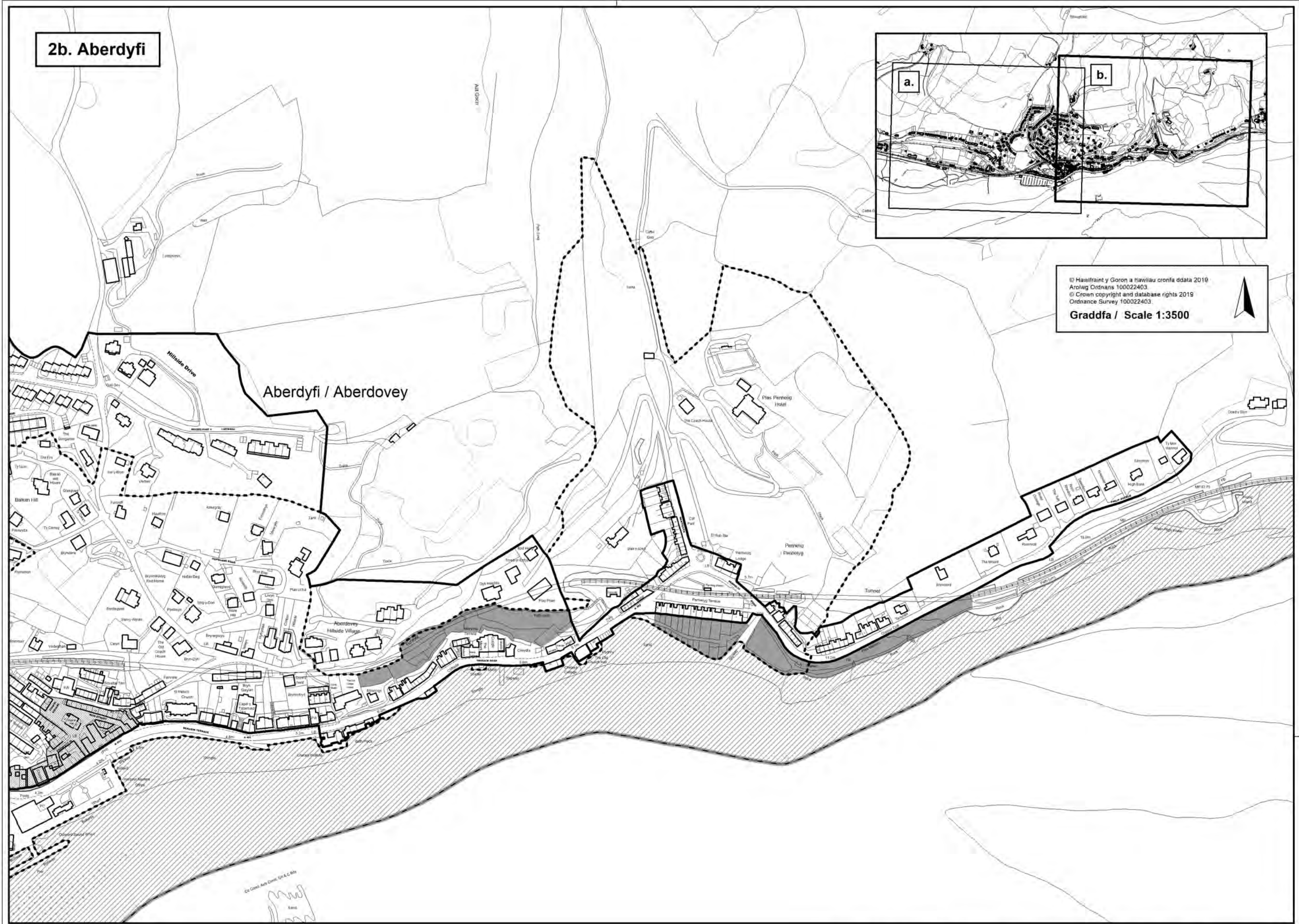


© Hawlfraint y Goron a hawliau cronfa ddata 2019
 Arolwg Ordnans 100022403
 © Crown copyright and database rights 2019
 Ordnance Survey 100022403.

Graddfa / Scale 1:3500



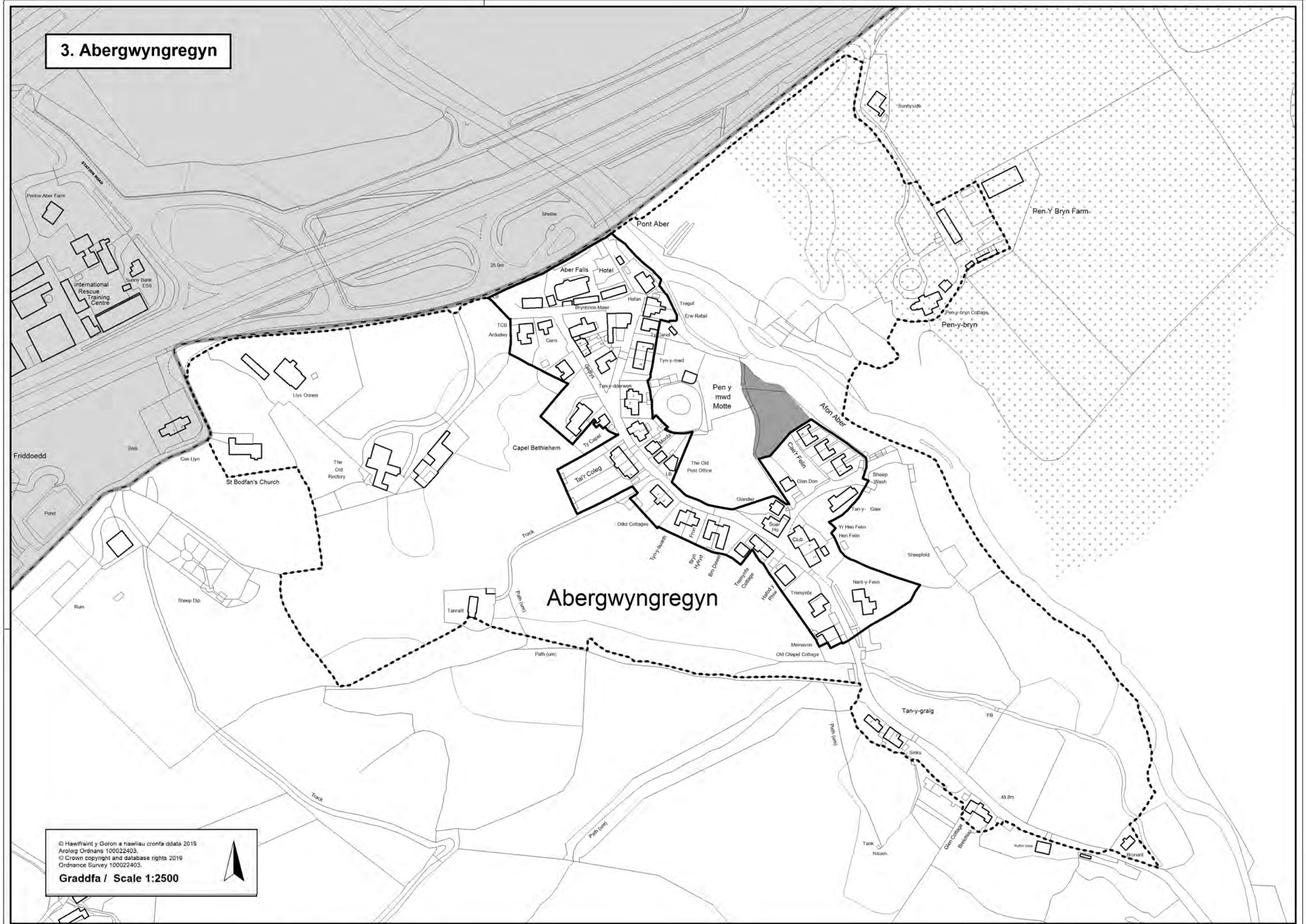
2b. Aberdyfi



© Hawlfraint y Goron a hawliau cronfa ddata 2019
 Arolwg Ordnans 100022403
 © Crown copyright and database rights 2019
 Ordnance Survey 100022403
Graddfa / Scale 1:3500



3. Abergwyngregyn

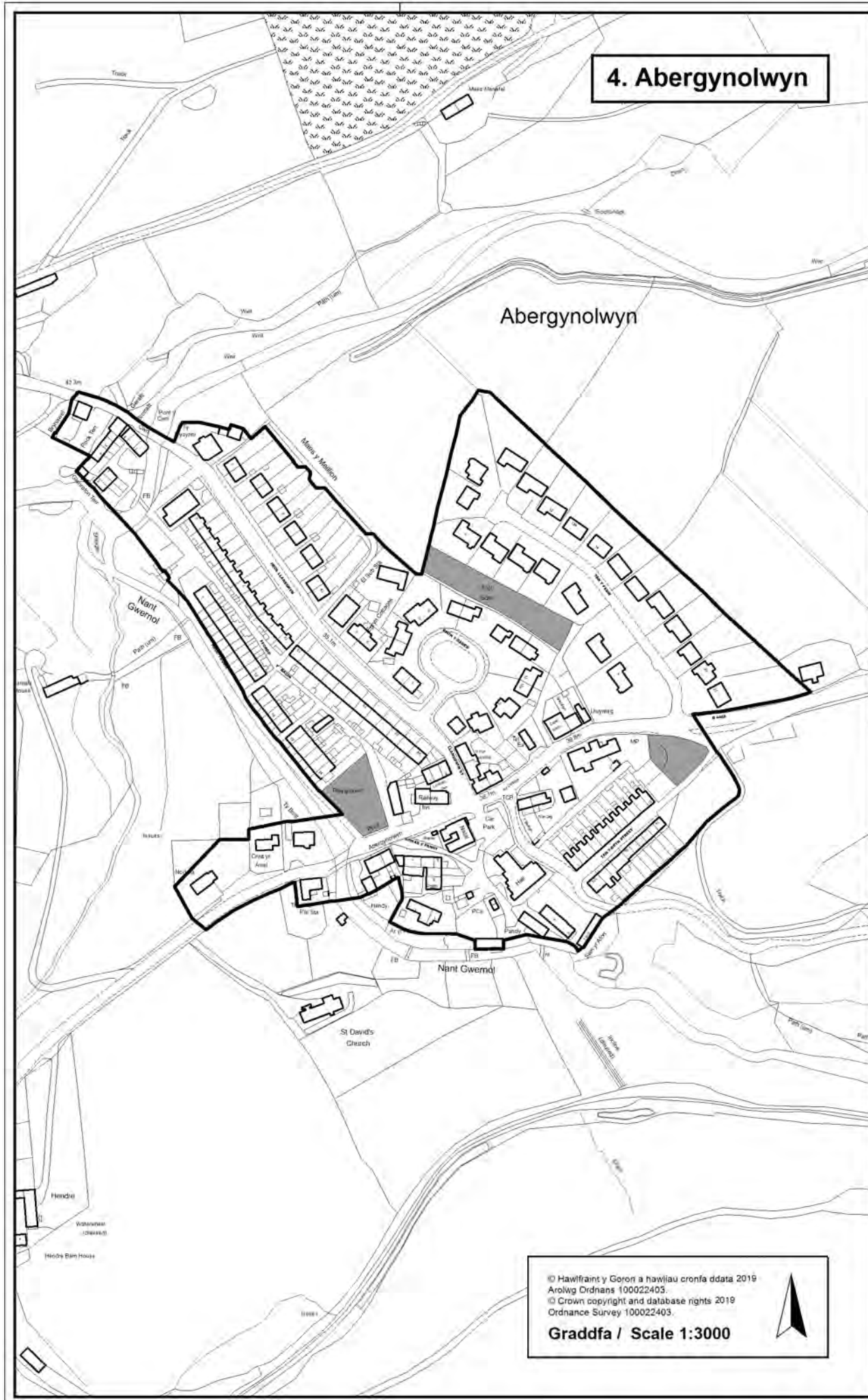


© Hawffraint y Goron a hawliau cronfa ddata 2019
 Arolwg Ordnans 100022403.
 © Crown copyright and database rights 2019
 Ordnance Survey 100022403.

Graddfa / Scale 1:2500



4. Abergynolwyn



SH 070

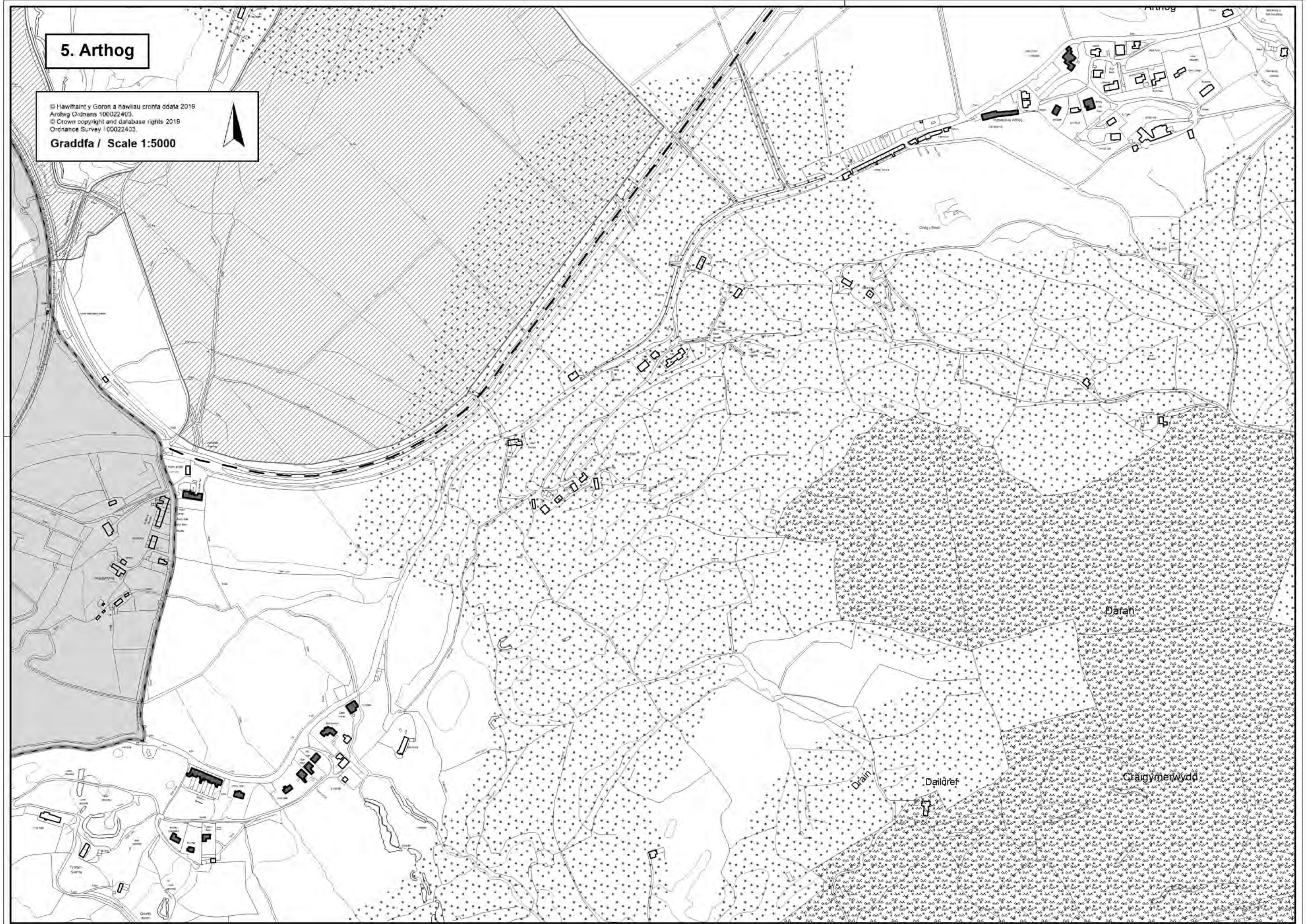
5. Arthog

© Hawflaint y Goron a hawliau cronfa ddata 2019
Arohwg Ordnans 100022403.
© Crown copyright and database rights 2019
Ordnance Survey 100022403.

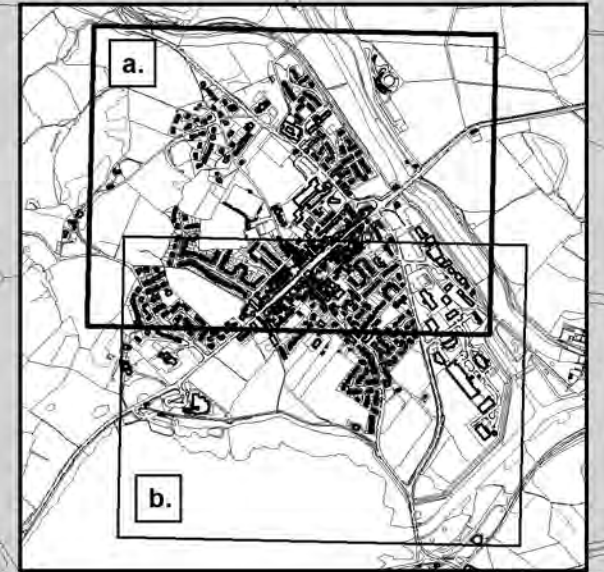
Graddfa / Scale 1:5000



SH 140

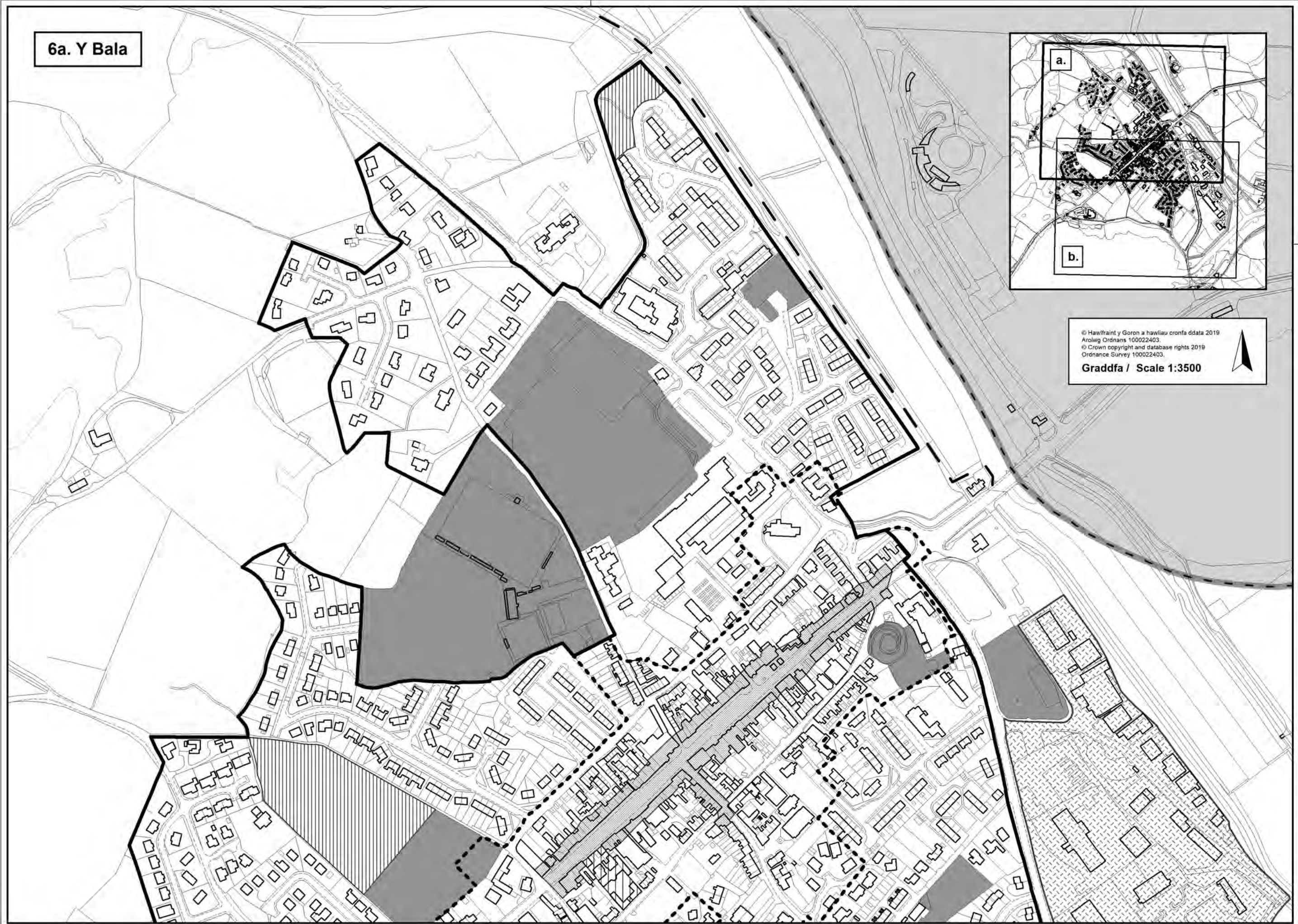


6a. Y Bala

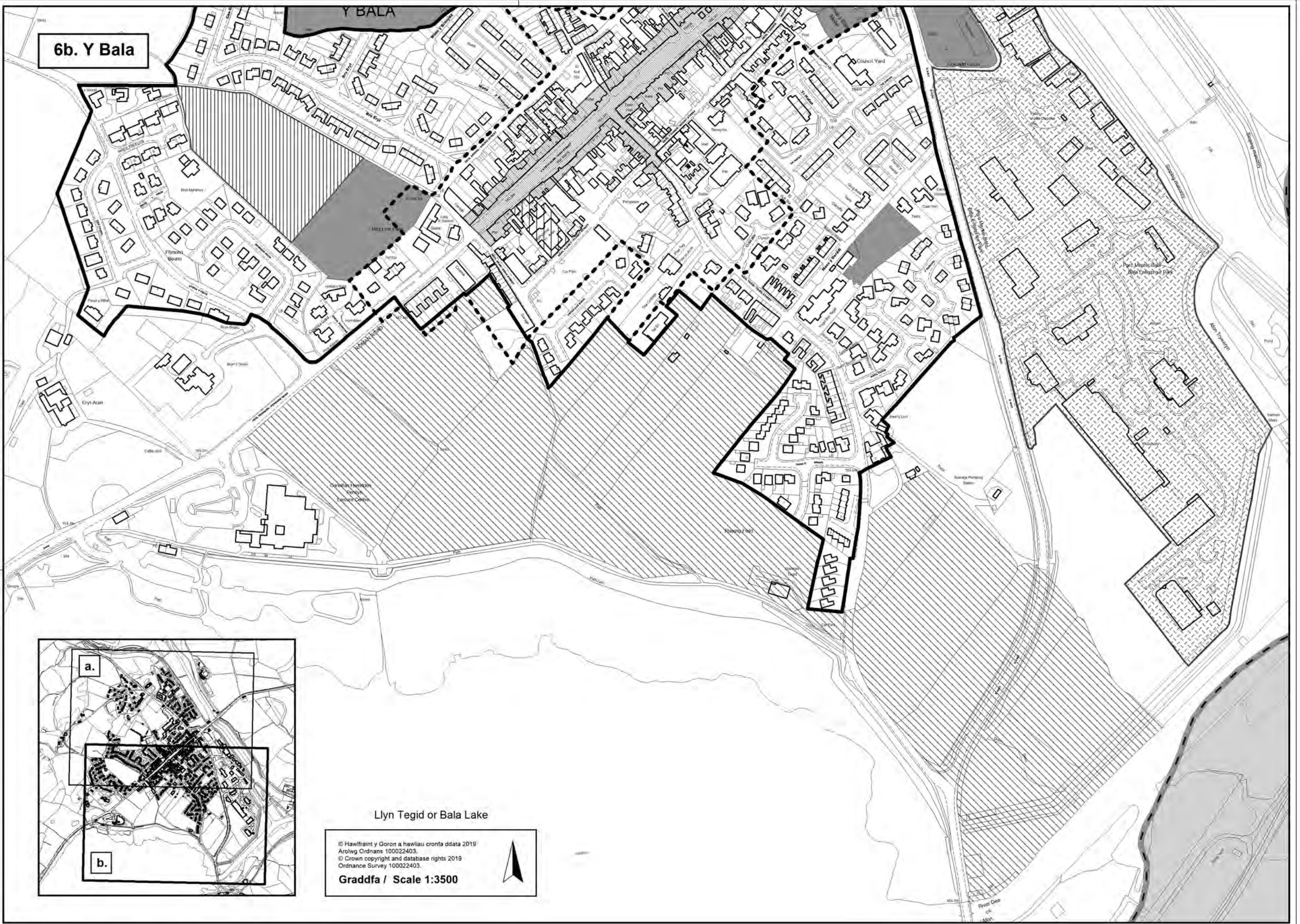


© Hawffraint y Goron a hawliau cronfa ddata 2019
 Arolwg Ordnans 100022403
 © Crown copyright and database rights 2019
 Ordnance Survey 100022403.

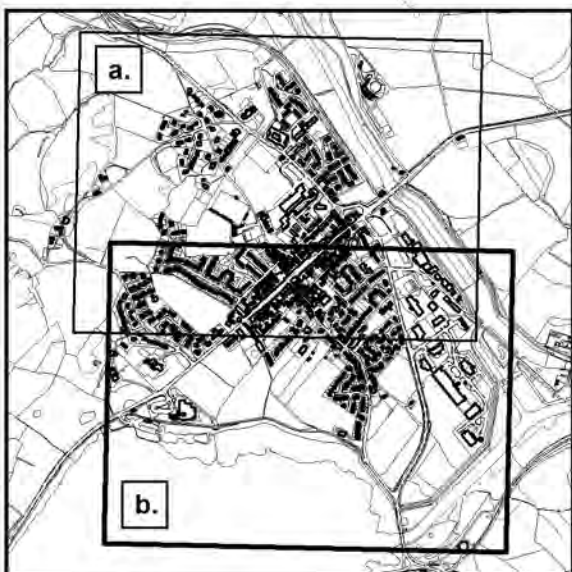
Graddfa / Scale 1:3500

6b. Y Bala



SH 355



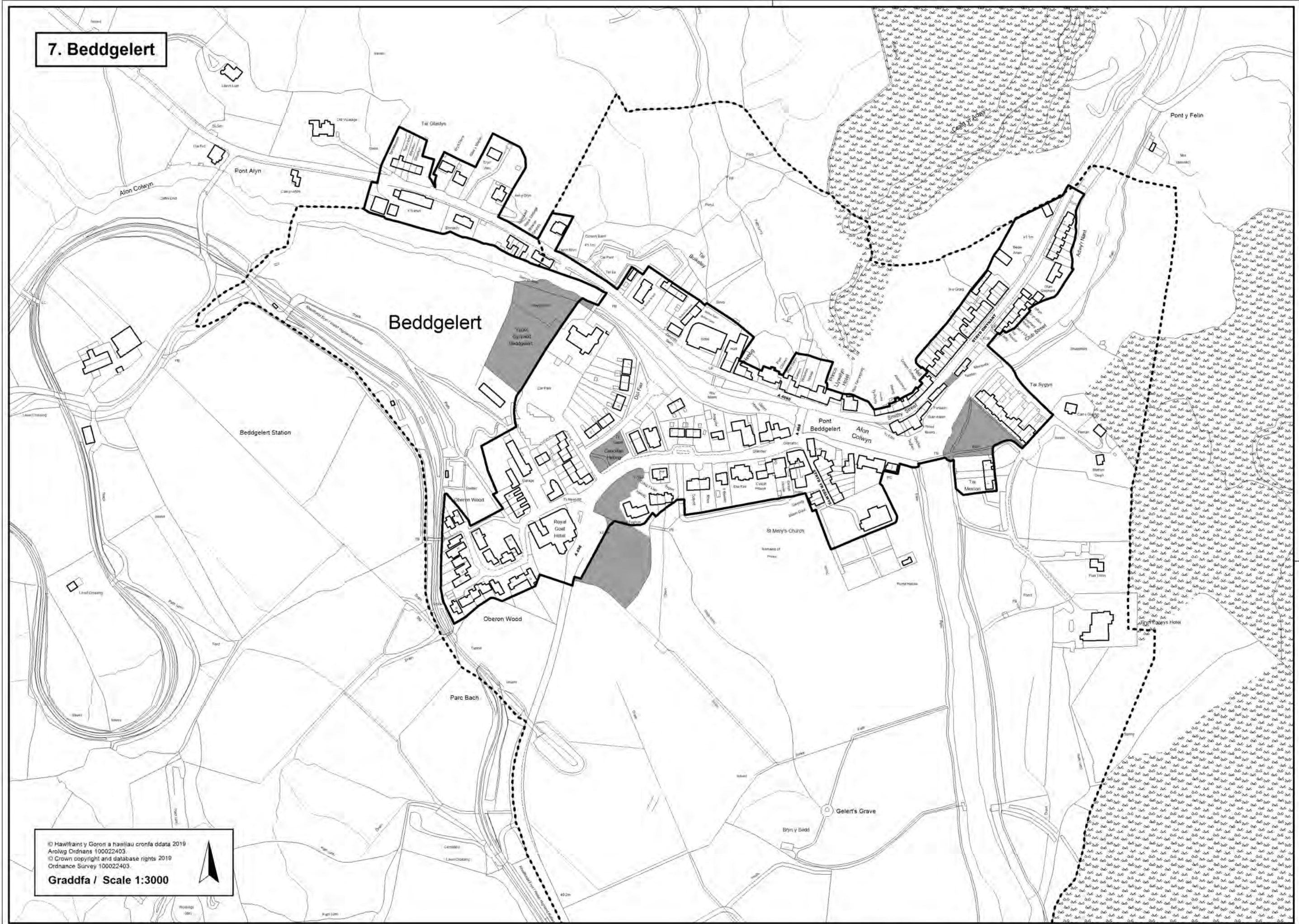
Llyn Tegid or Bala Lake

© Hawffraint y Goron a hawliau cronfa ddata 2019
 Arolwg Ordnans 100022403.
 © Crown copyright and database rights 2019
 Ordnance Survey 100022403.

Graddfa / Scale 1:3500



7. Beddgelert



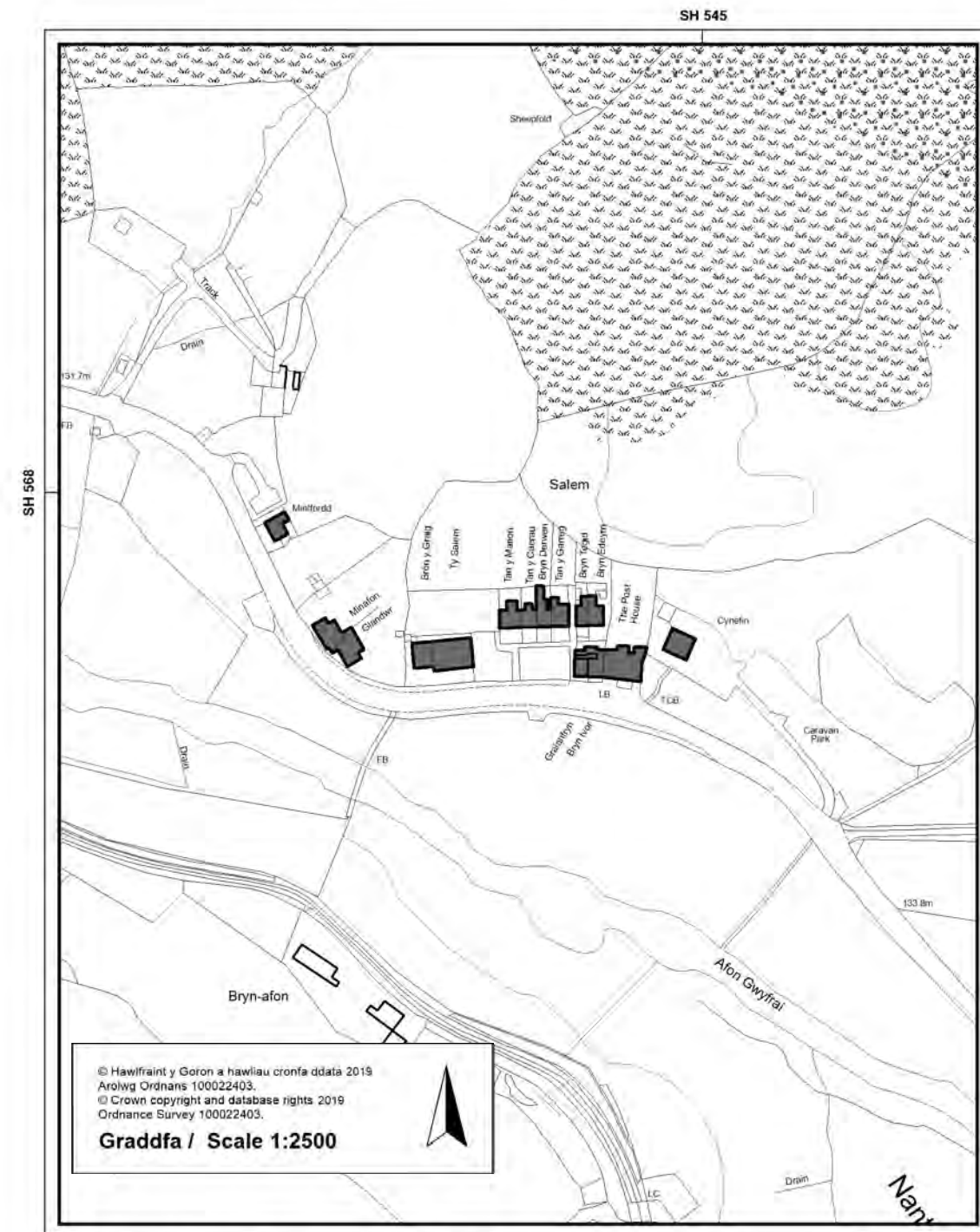
© Hawffaint y Goron a hawliau cronfa ddata 2019
 Arolwg Ordnans 100022403
 © Crown copyright and database rights 2019
 Ordnance Survey 100022403

Graddfa / Scale 1:3000



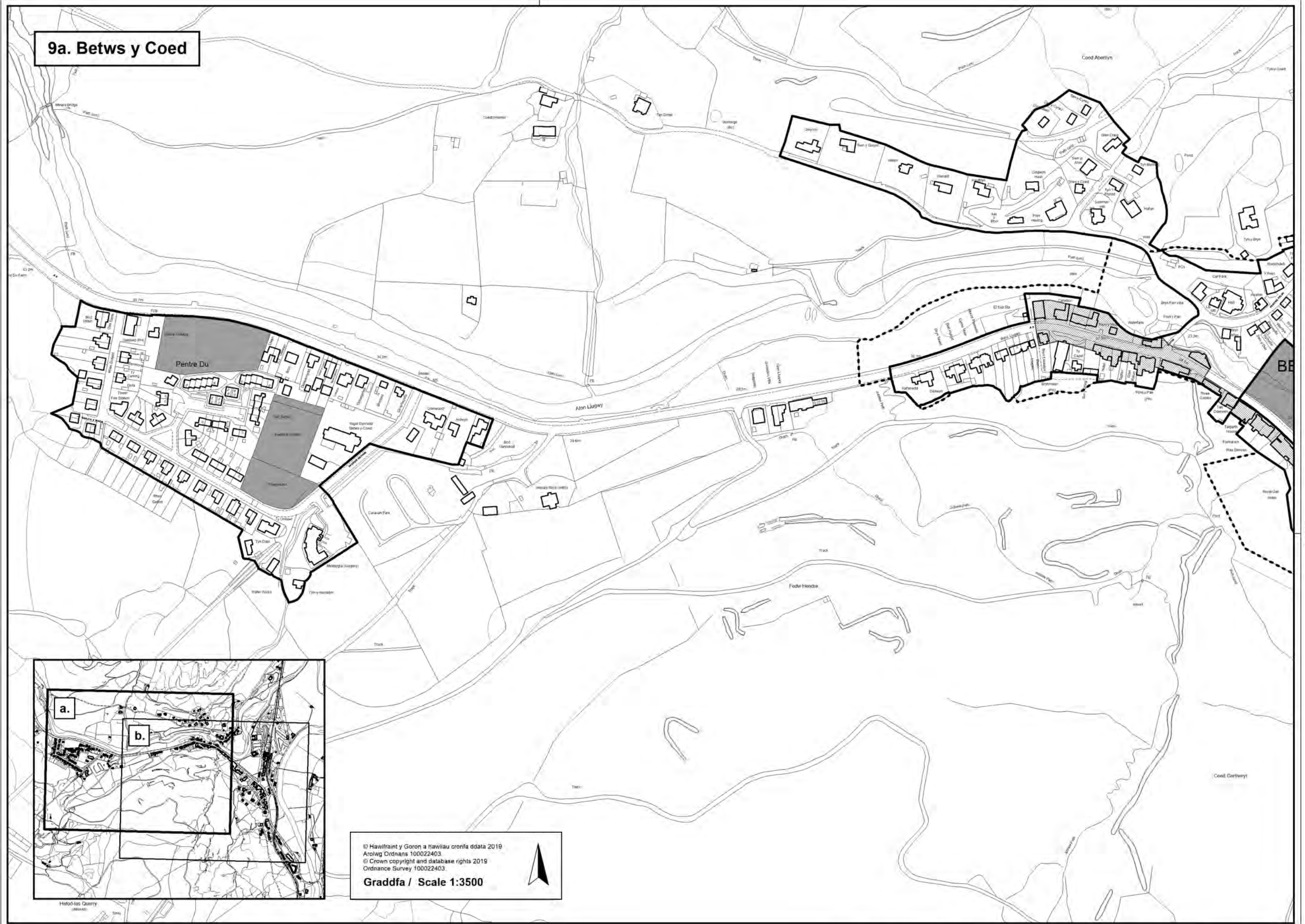
SH 480

8. Betws Garmon

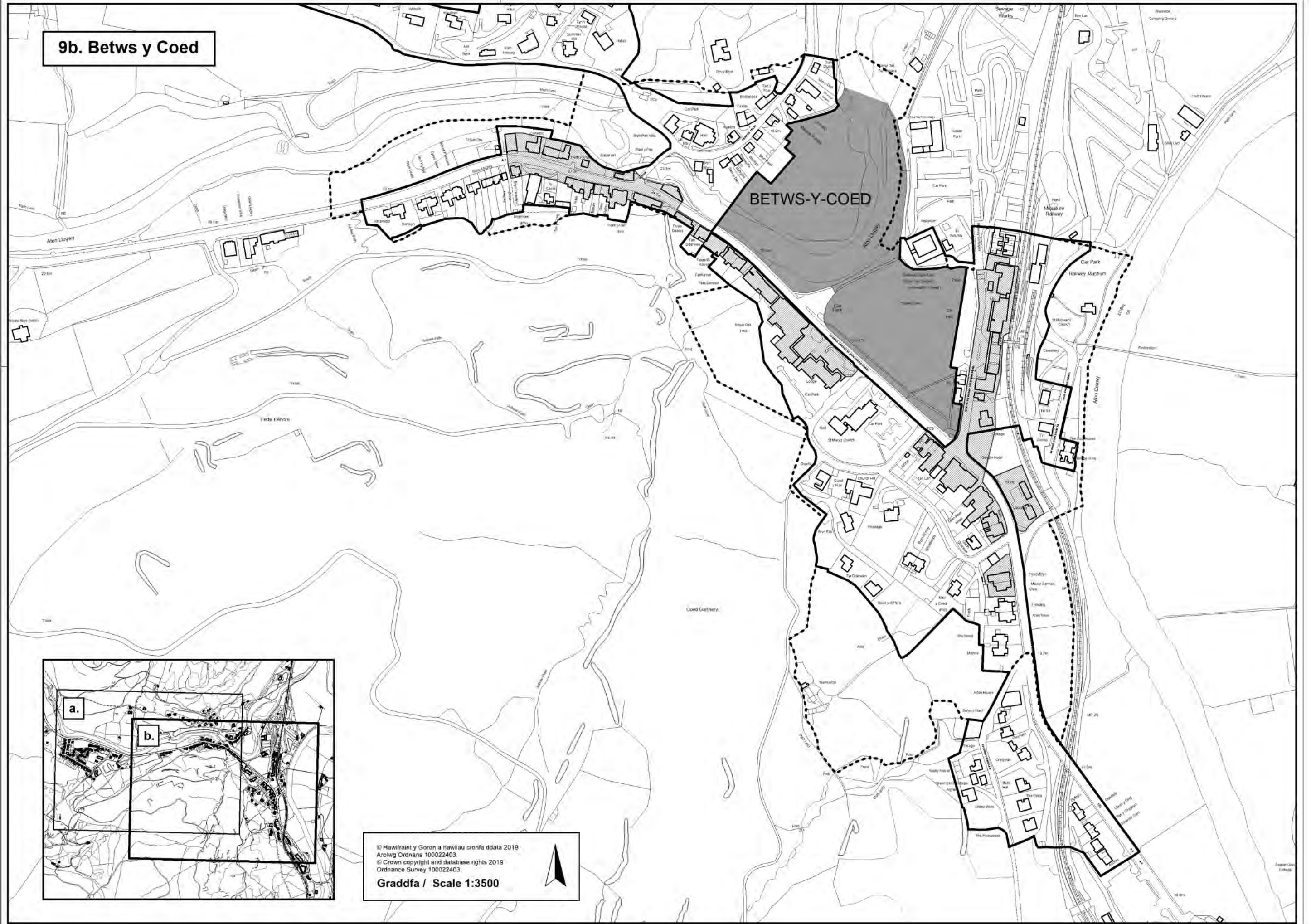


Cynllun Datblygu Lleol Eryri Local Development Plan 2016-2031

9a. Betws y Coed

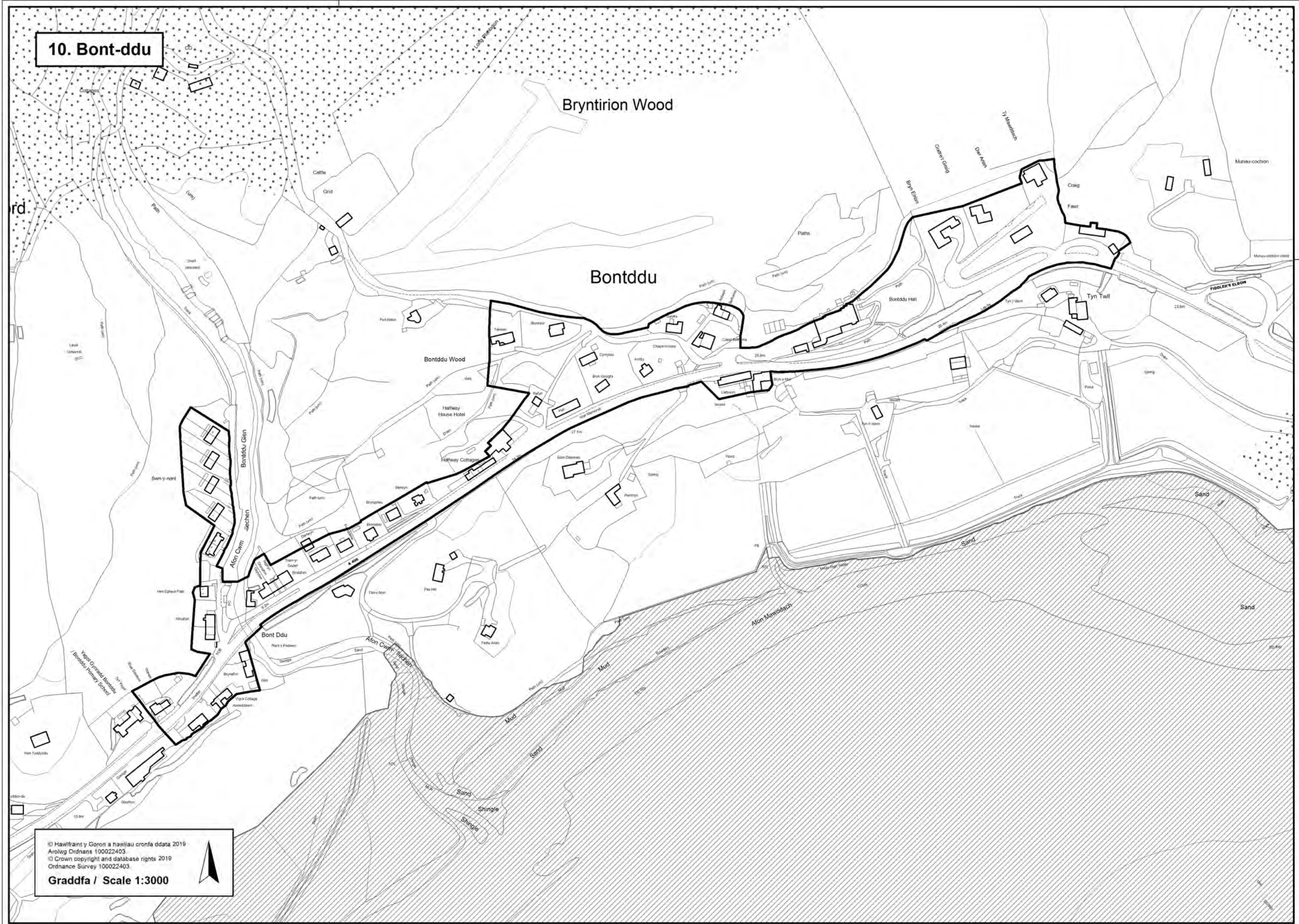


9b. Betws y Coed



© Hawlfraint y Goron a hawl iau cronfa ddata 2019
 Arolwg Ordnans 100022403.
 © Crown copyright and database rights 2019
 Ordnance Survey 100022403.
Graddfa / Scale 1:3500

10. Bont-ddu

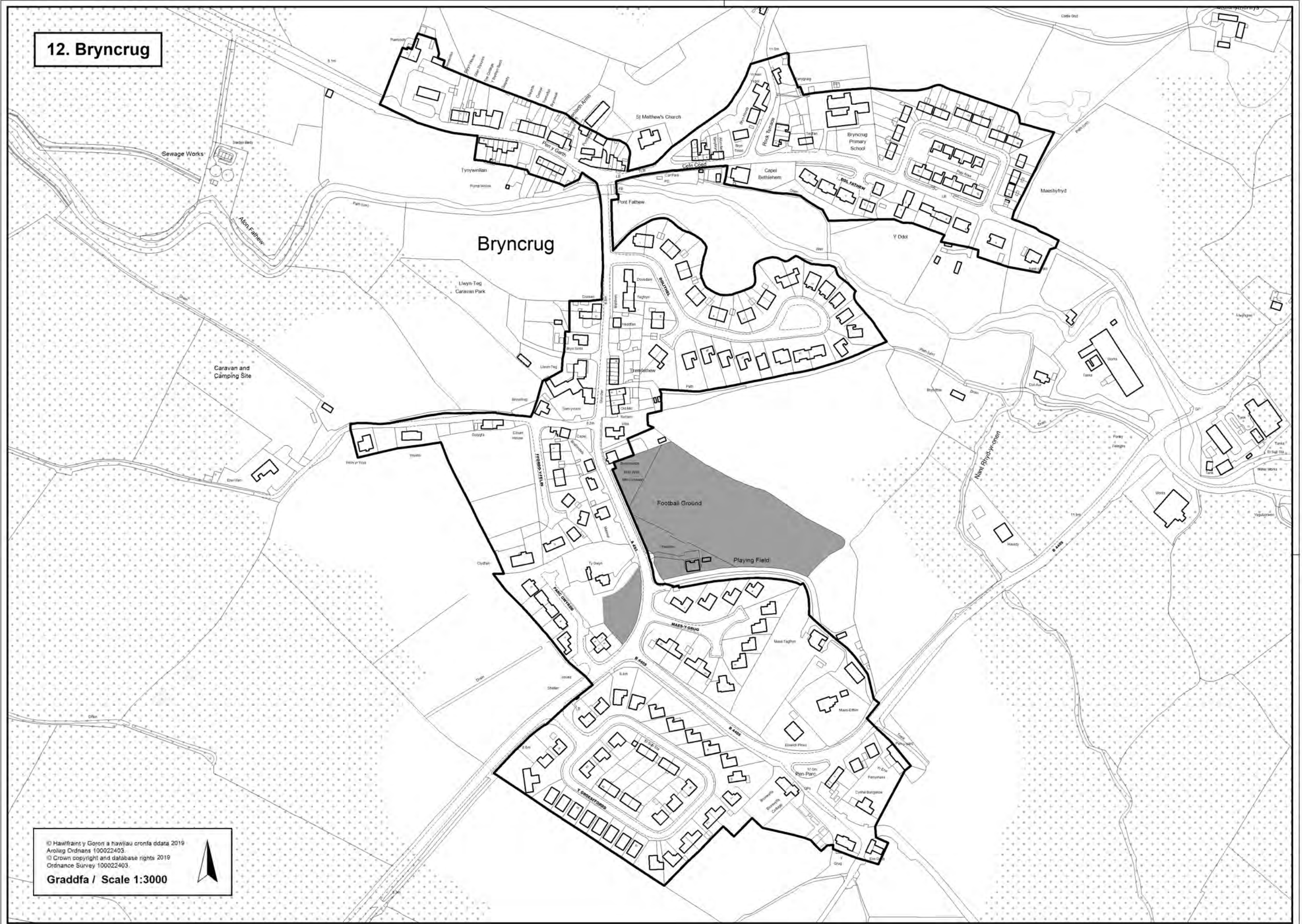


© Hawffraint y Goron a hawliau cronfa ddata 2019
 Arolwg Ordians 100022403
 © Crown copyright and database rights 2019
 Ordnance Survey 100022403

Graddfa / Scale 1:3000



12. Bryncrug



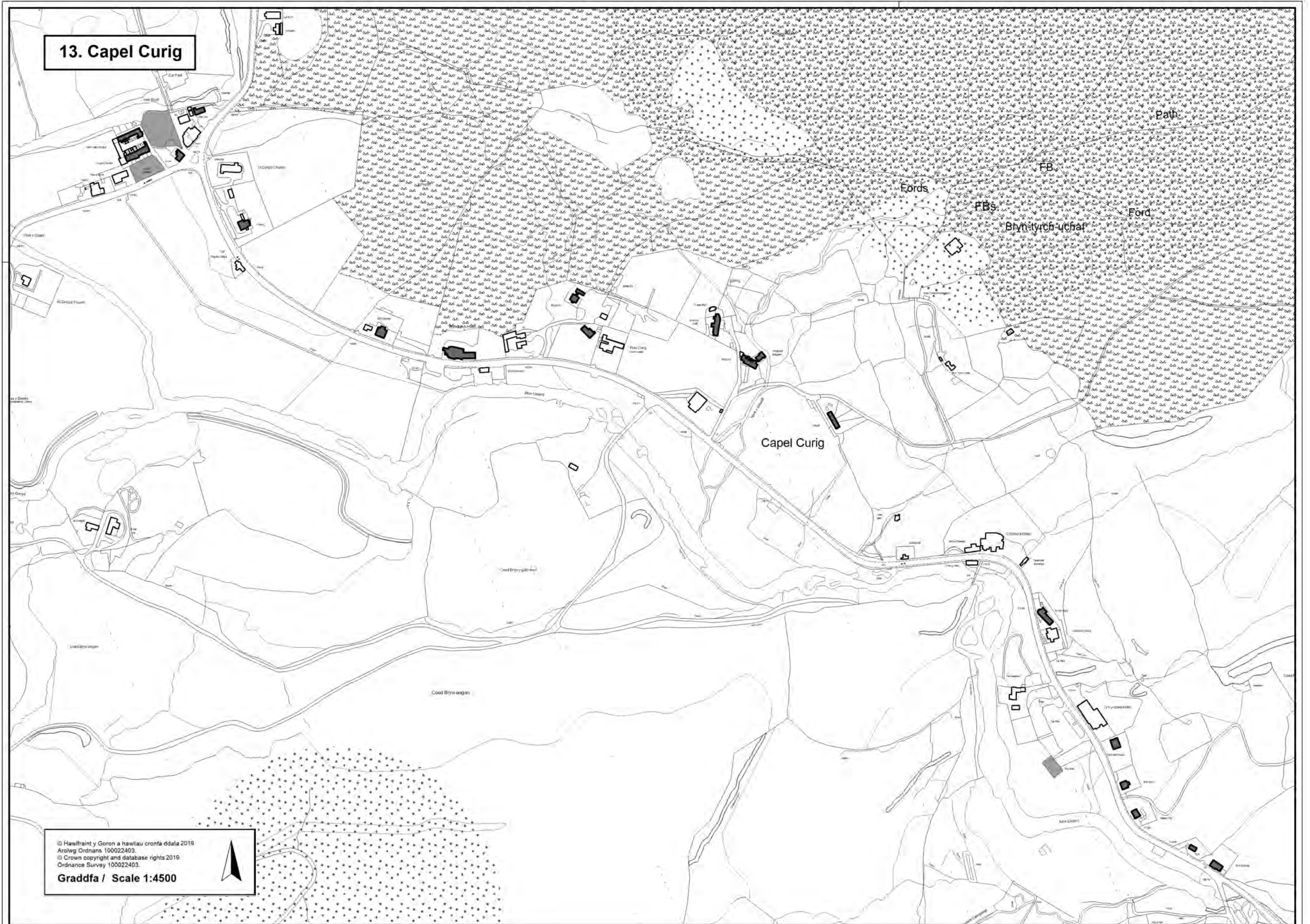
© Hawfraint y Goron a hawliau cronfa ddata 2019
 Arolwg Ordnans 100022403.
 © Crown copyright and database rights 2019
 Ordnance Survey 100022403.

Graddfa / Scale 1:3000



13. Capel Curig

SH 580

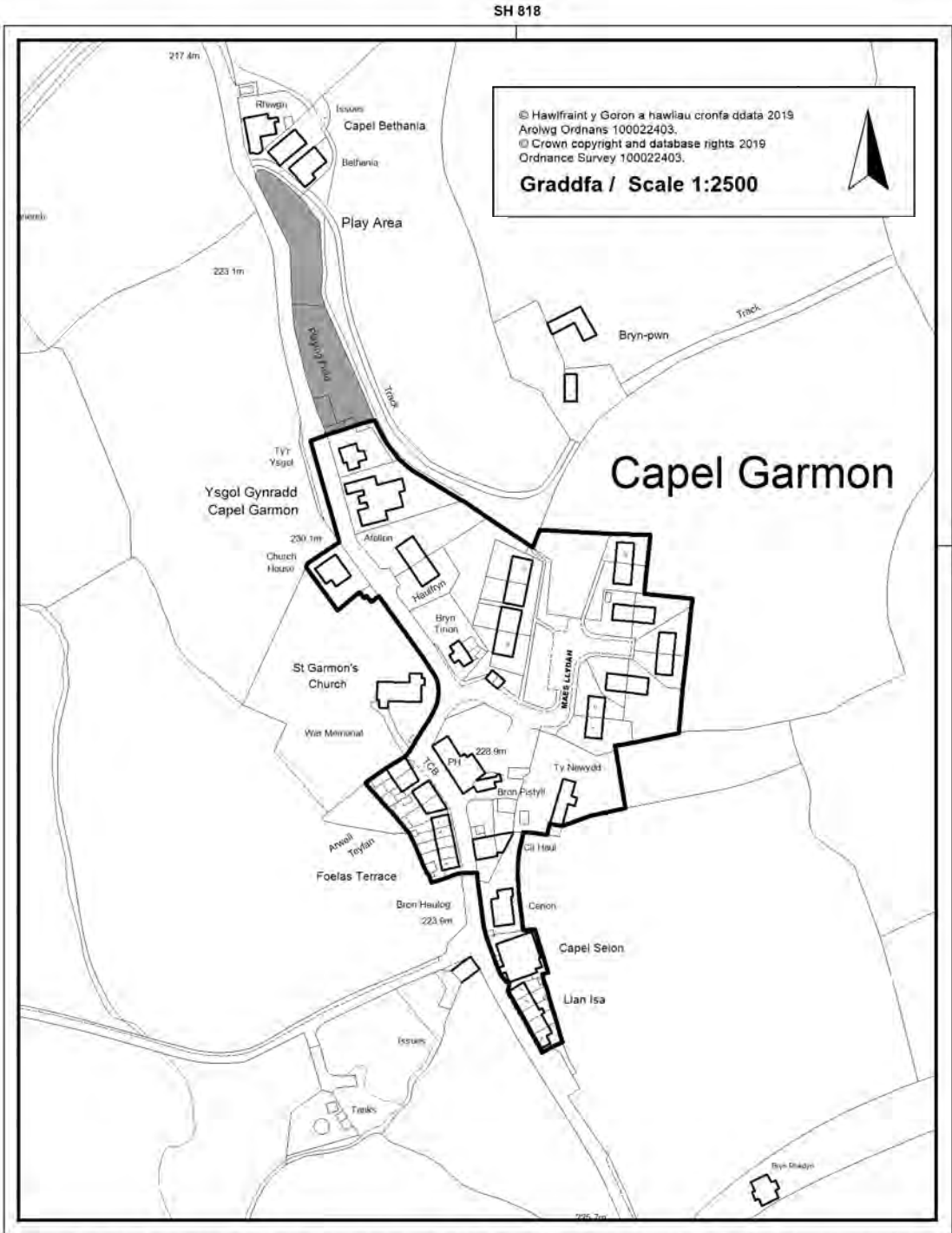


© Hawlfraint y Goron a hawliau cronfa ddata 2019
 Arohwg Ordnans 100022403.
 © Crown copyright and database rights 2019
 Ordnance Survey 100022403.

Graddfa / Scale 1:4500

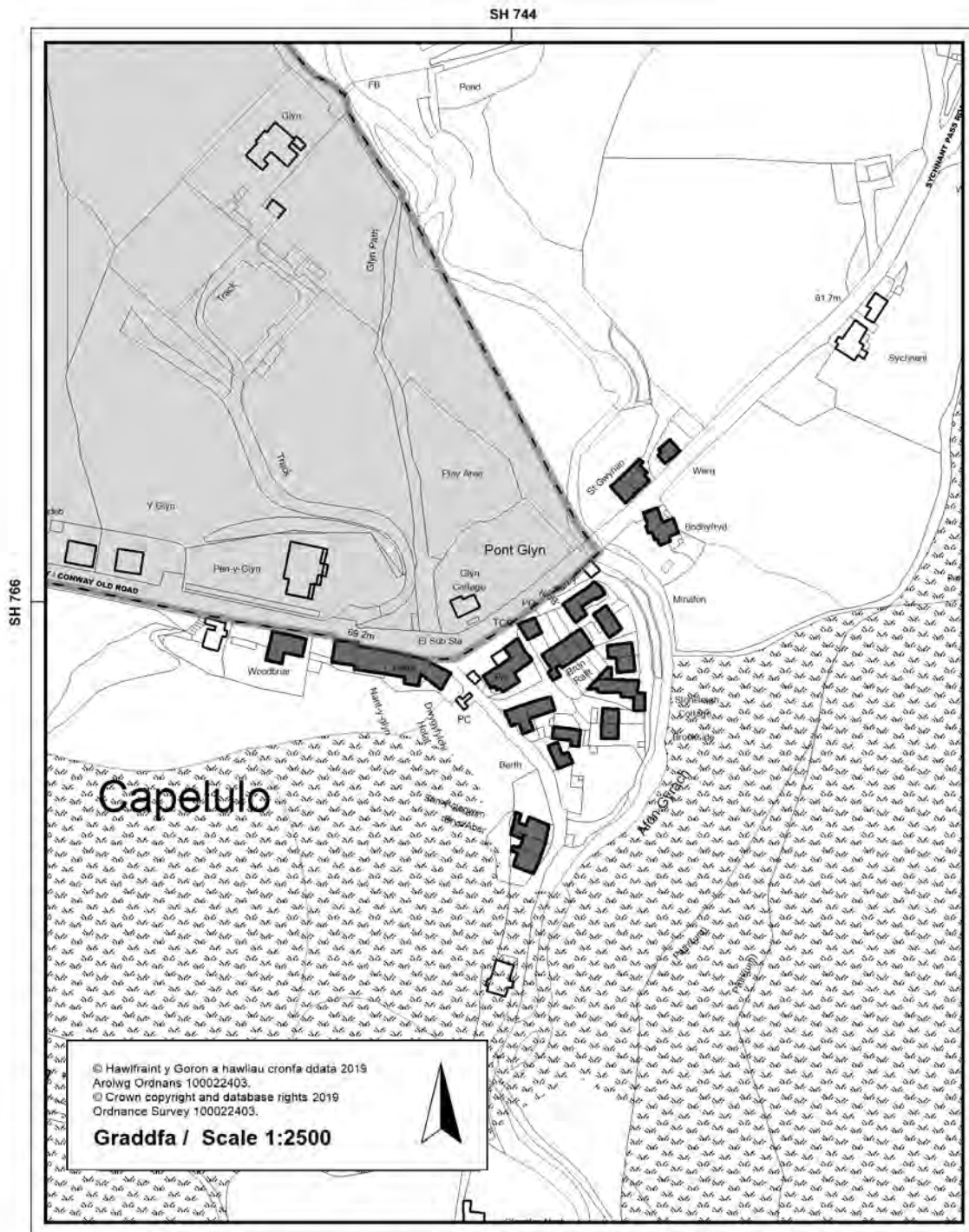


14. Capel Garmon



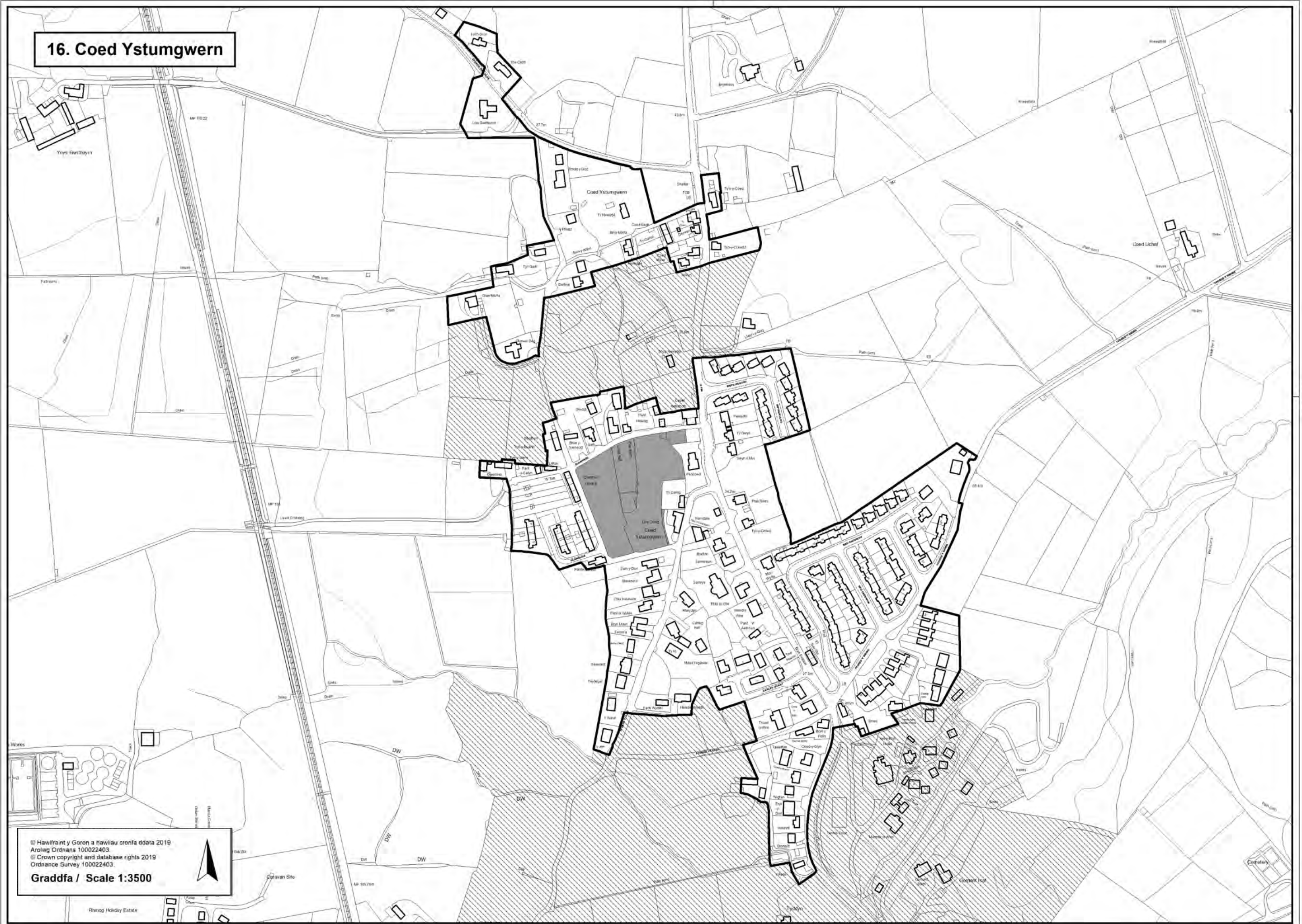
Cynllun Datblygu Lleol Eryri Local Development Plan 2016-2031

15. Capelulo



Cynllun Datblygu Lleol Eryri Local Development Plan 2016-2031

16. Coed Ystumgwyn

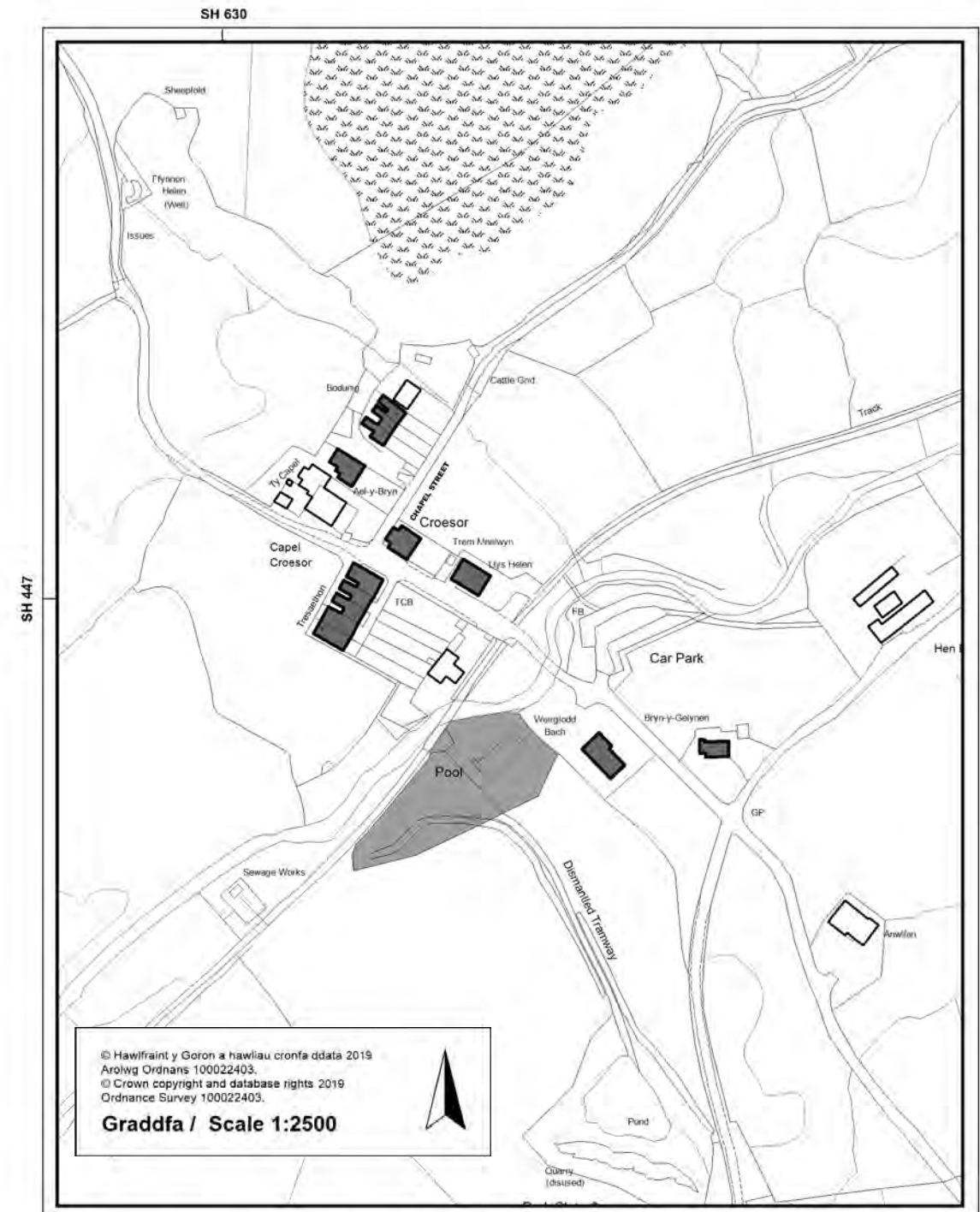


© Hawlfraint y Goron a hawliau cronfa ddata 2019
 Arwng Ordnans 100022403
 © Crown copyright and database rights 2019
 Ordnance Survey 100022403

Graddfa / Scale 1:3500

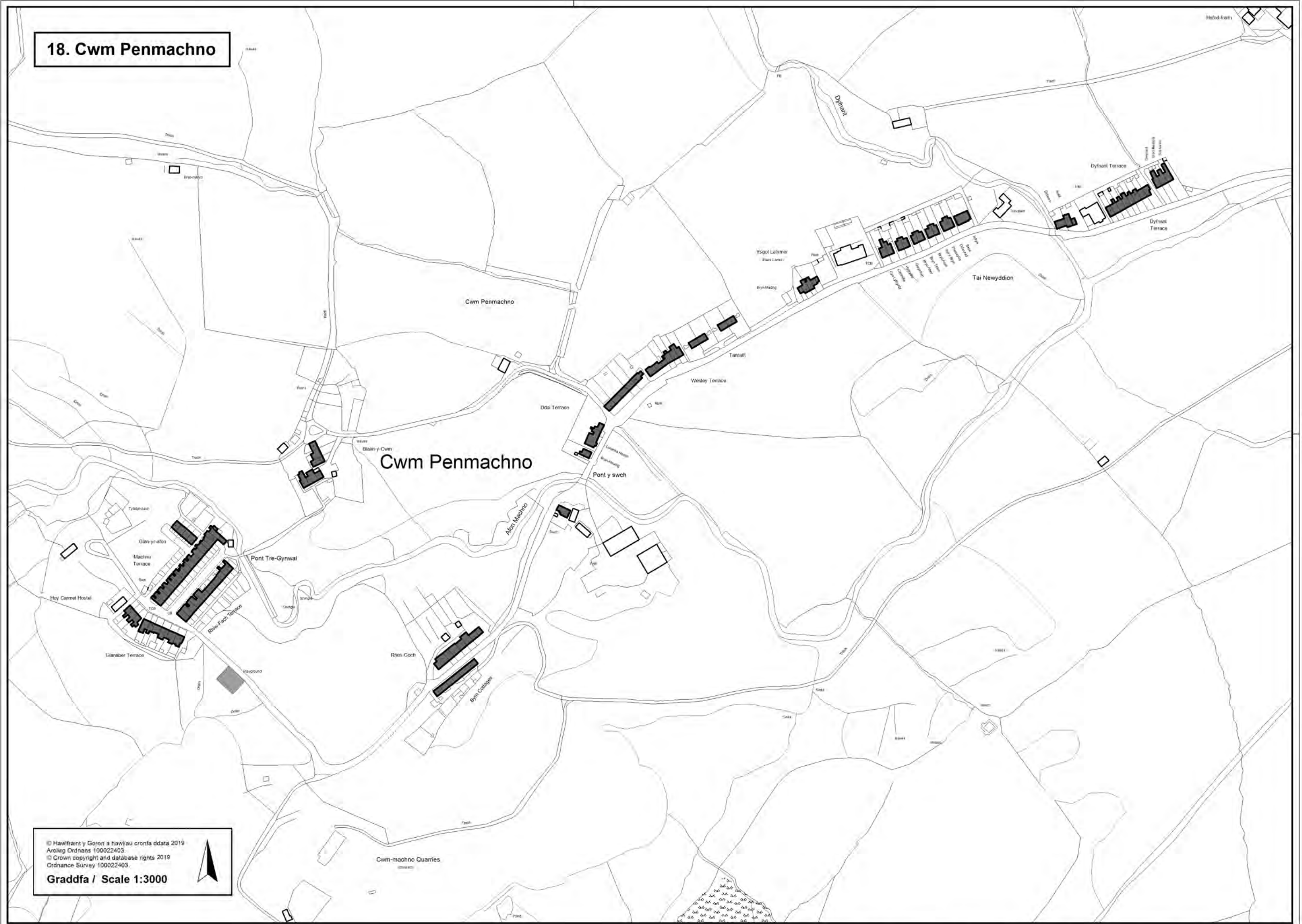


17. Croesor



Cynllun Datblygu Lleol Eryri Local Development Plan 2016-2031

18. Cwm Penmachno

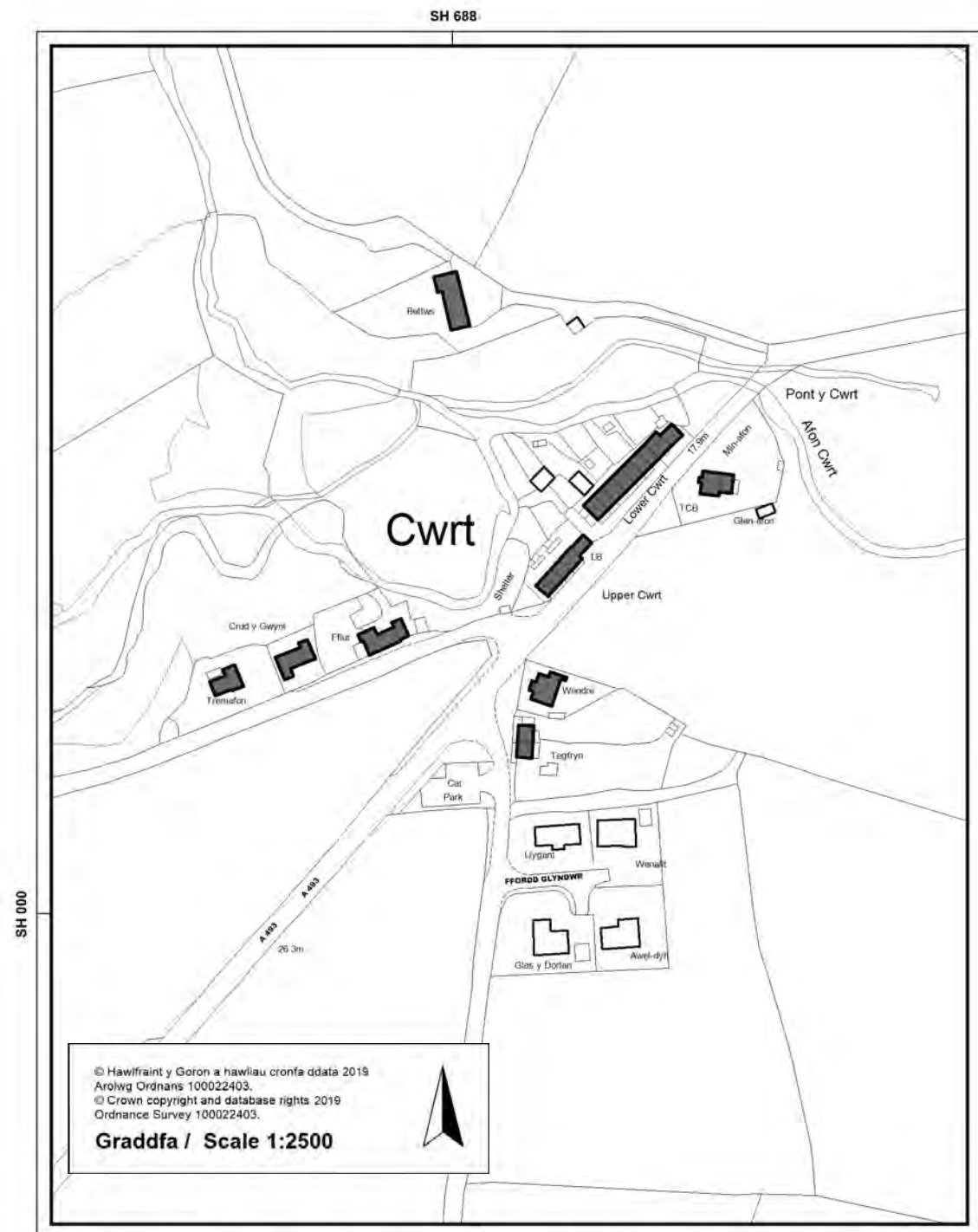


© Hawfraint y Goron a hawliau cronfa ddata 2019
 Arolwg Ordnans 100022403.
 © Crown copyright and database rights 2019
 Ordnance Survey 100022403.

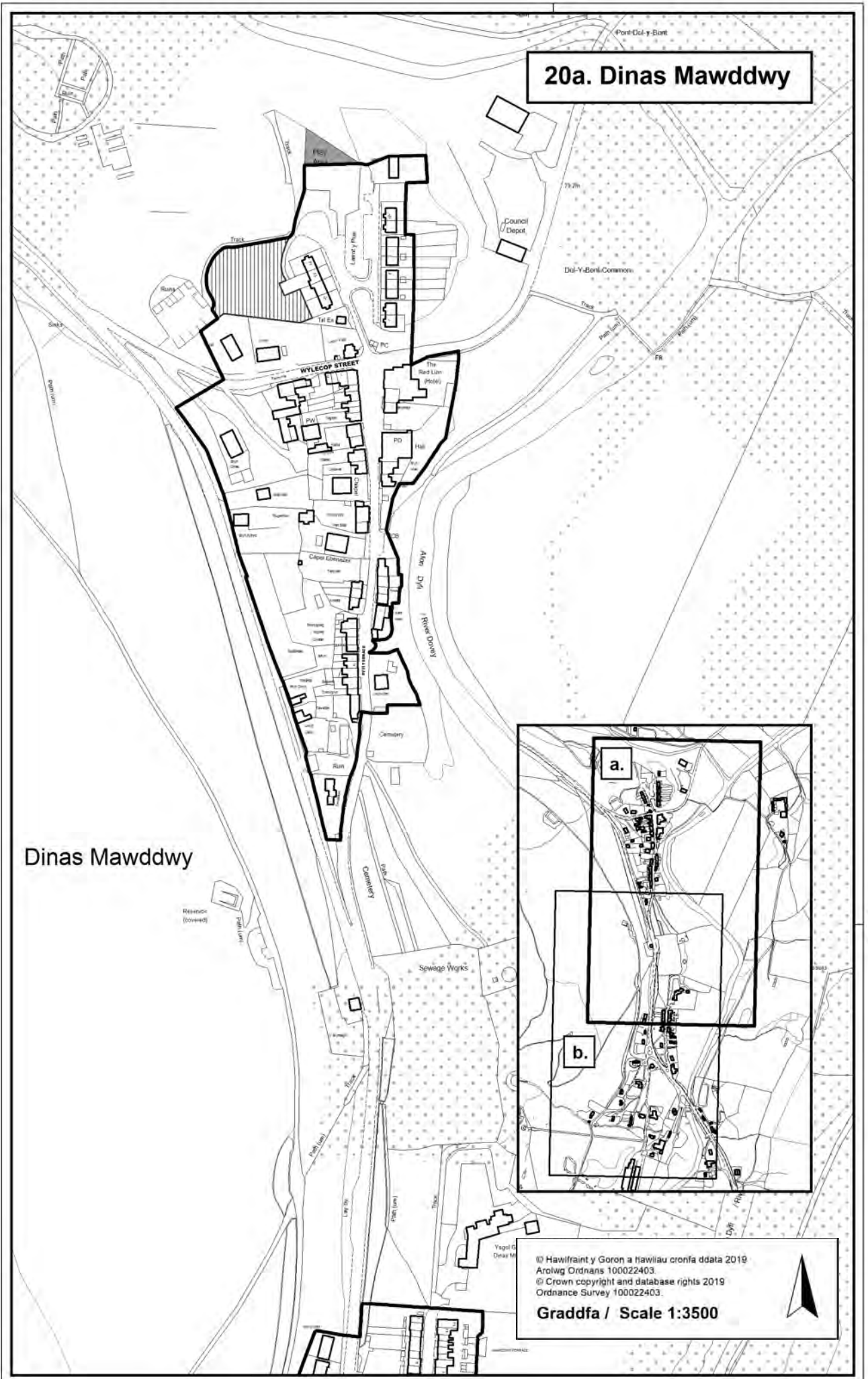
Graddfa / Scale 1:3000



19. Cwrt

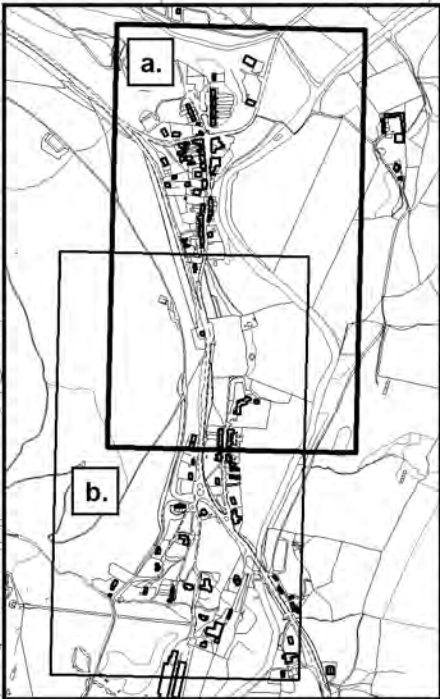


Cynllun Datblygu Lleol Eryri Local Development Plan 2016-2031



20a. Dinas Mawddwy

Dinas Mawddwy

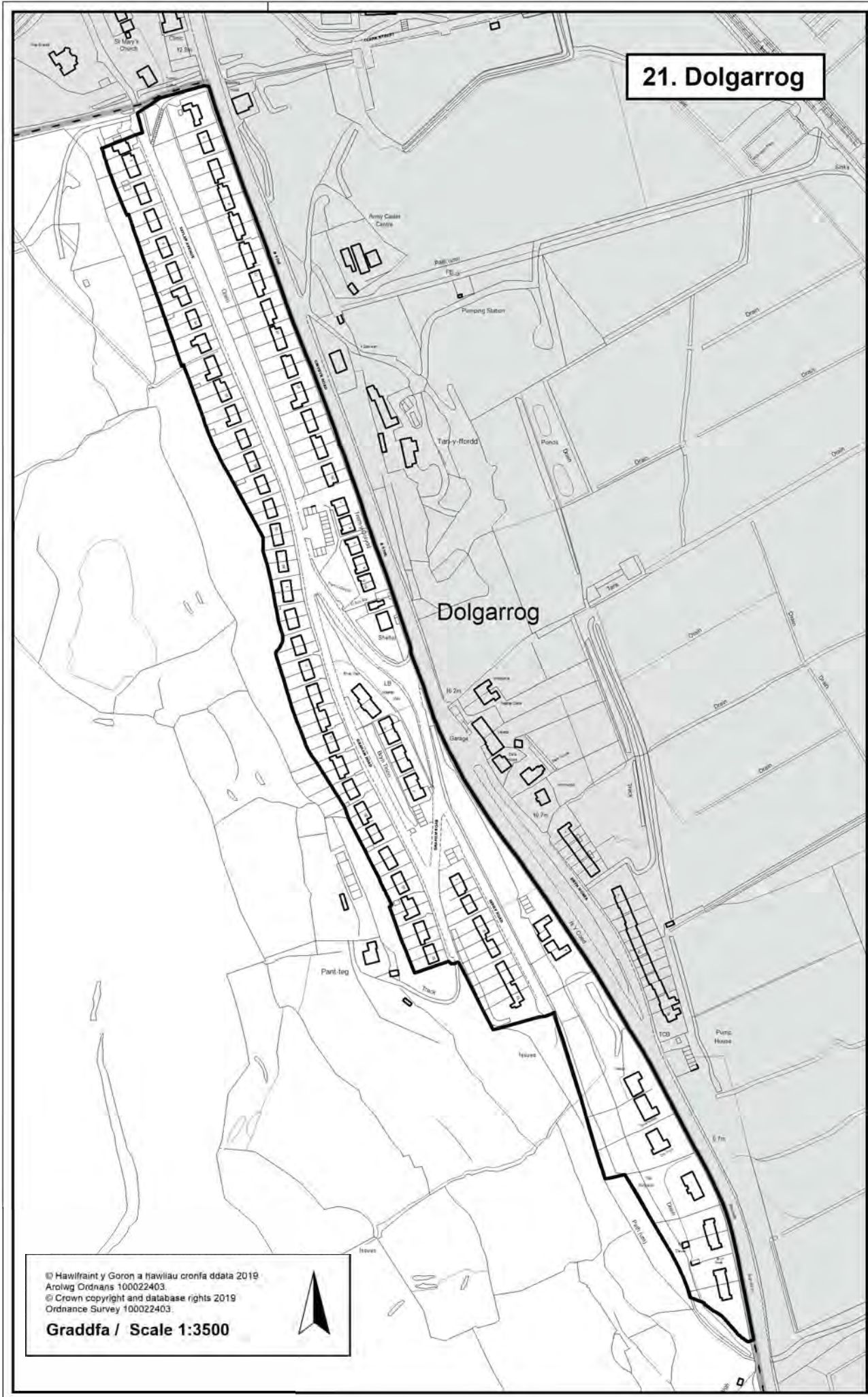


© Hawfrant y Goron a hawliau cronfa ddata 2019
 Arolwg Ordnans 100022403.
 © Crown copyright and database rights 2019
 Ordnance Survey 100022403.

Graddfa / Scale 1:3500



21. Dolgarrog

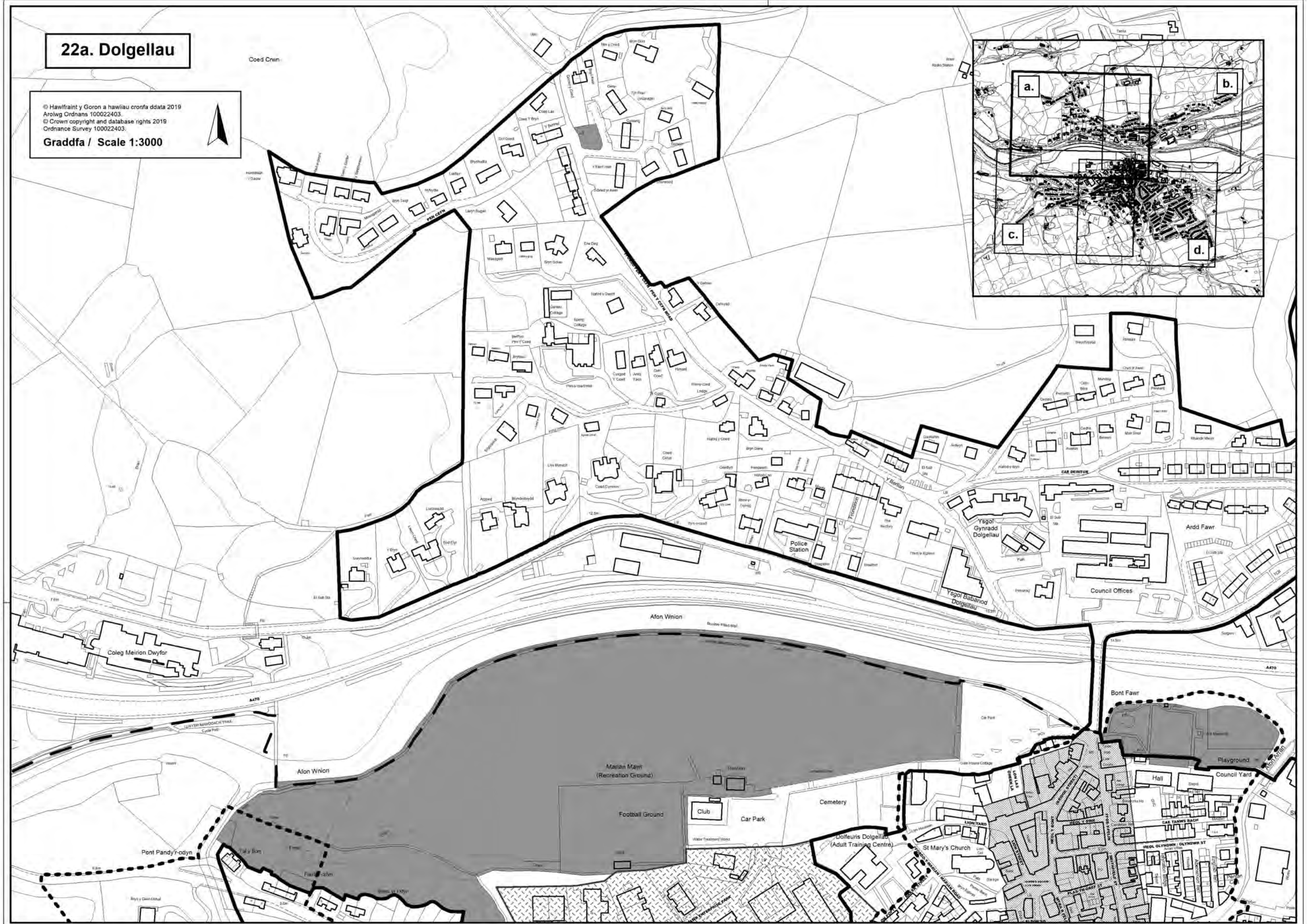
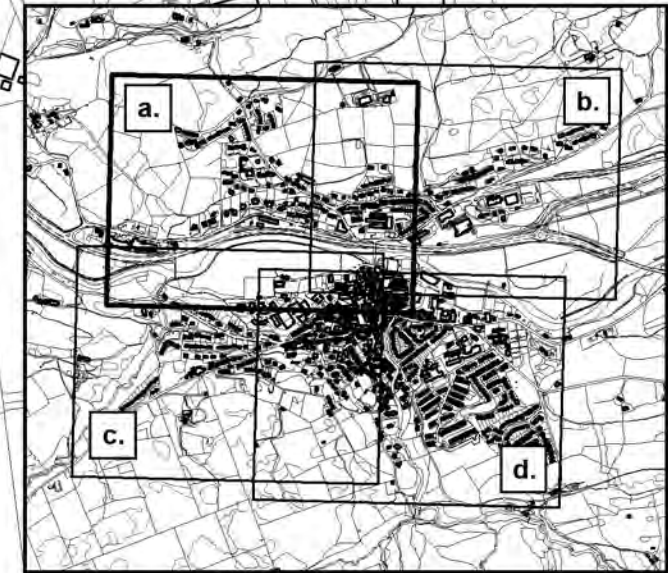


SH 670

22a. Dolgellau

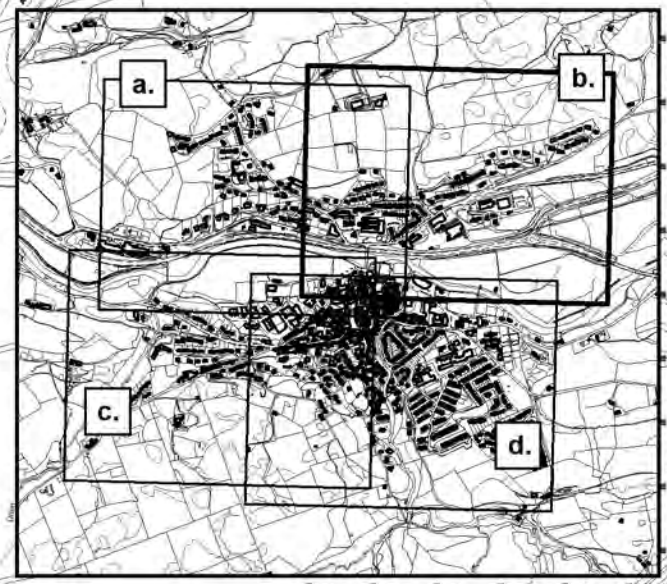
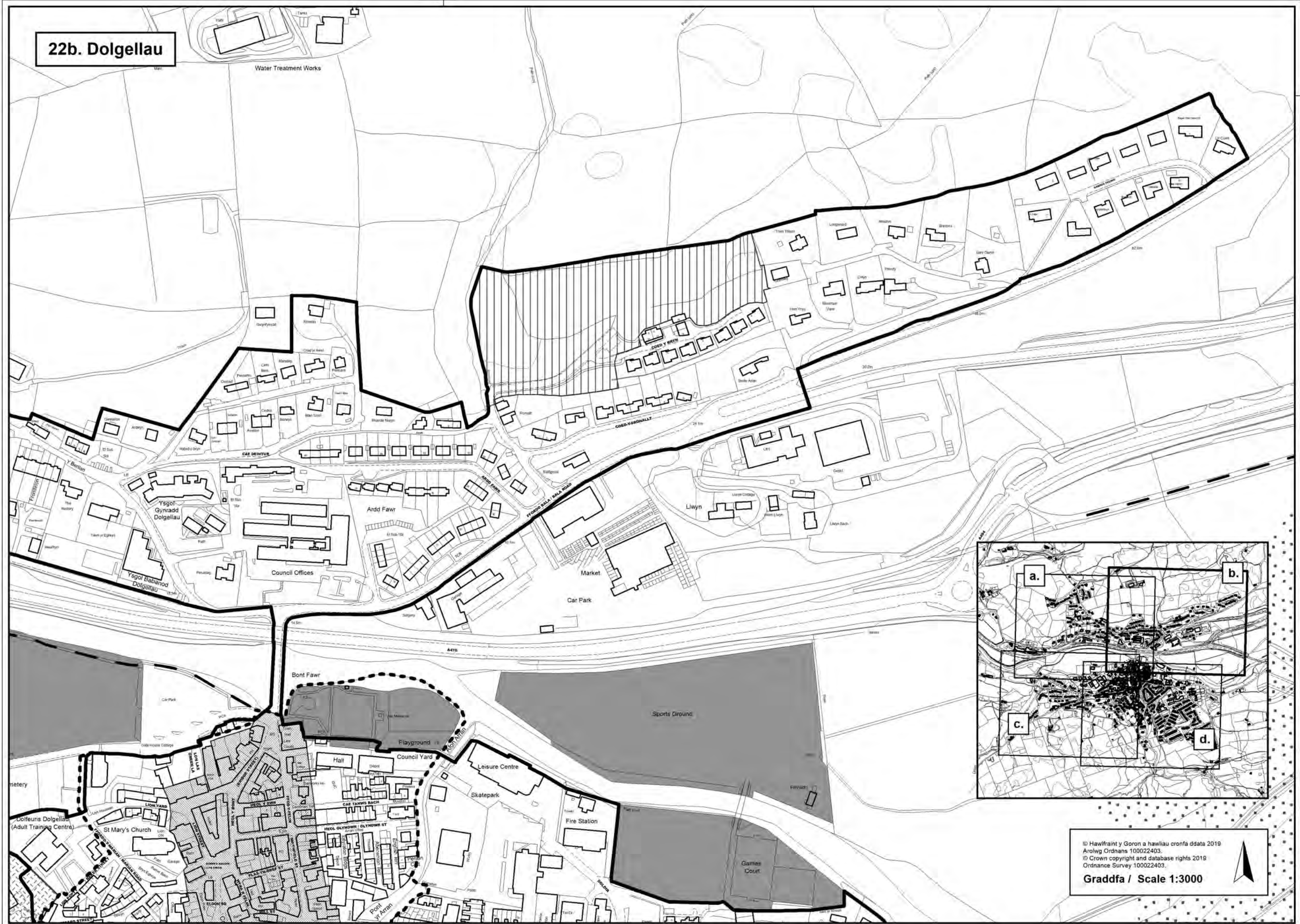
© Hawffrinf y Goron a hawliau cronfa ddata 2019
Arolwg Ordnans 100022403.
© Crown copyright and database rights 2019
Ordnance Survey 100022403.

Graddfa / Scale 1:3000



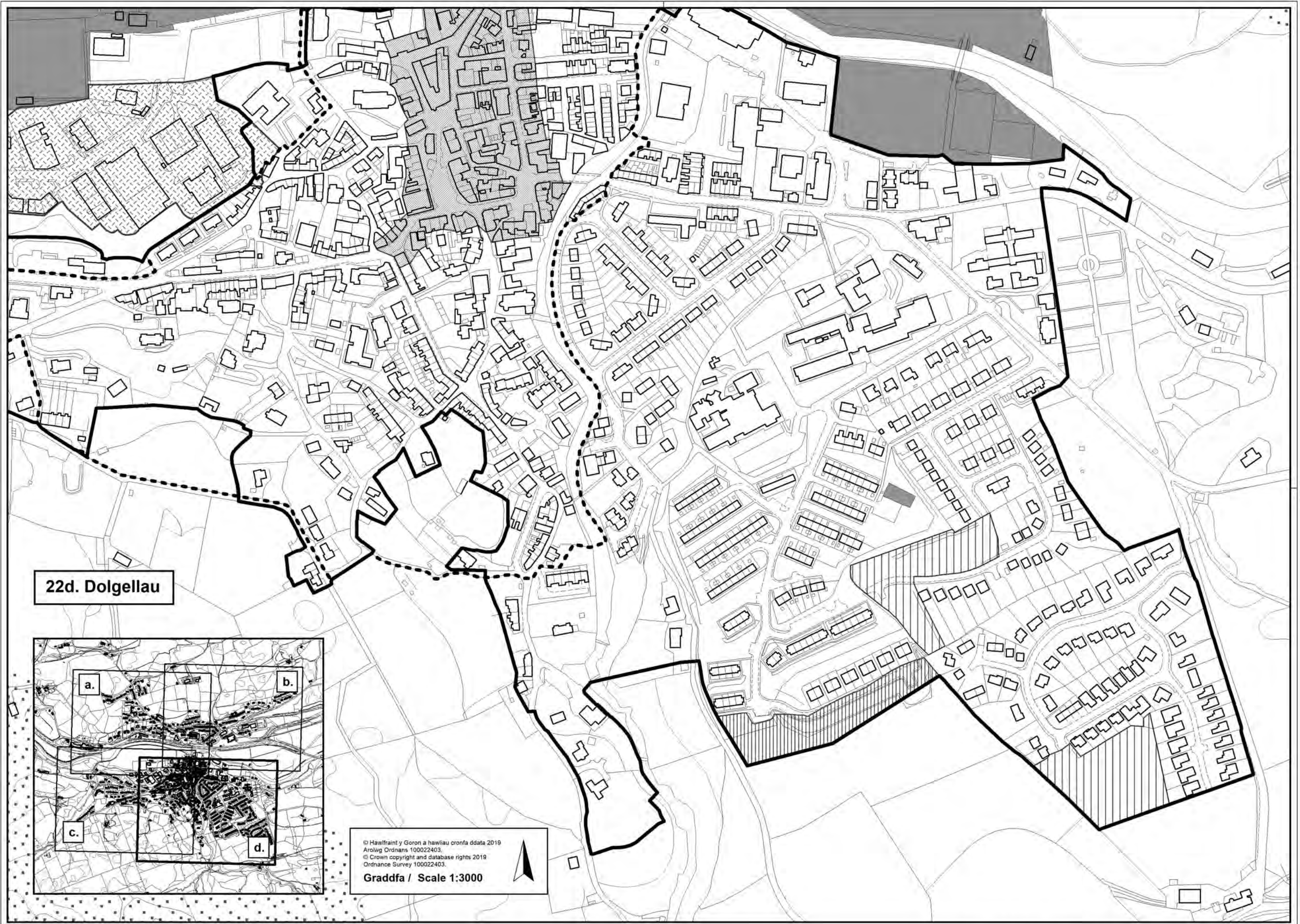
SH 175

22b. Dolgellau

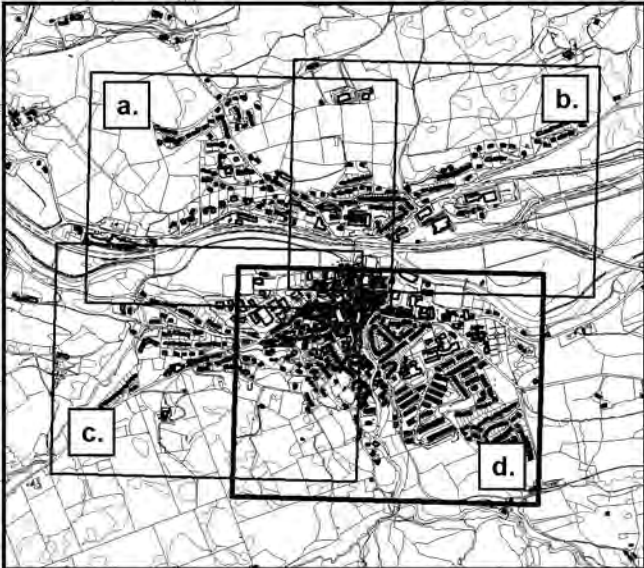


© Hawffraint y Goron a hawliau cronfa ddata 2019
 Arolwg Ordnans 100022403.
 © Crown copyright and database rights 2019
 Ordnance Survey 100022403.
Graddfa / Scale 1:3000





22d. Dolgellau

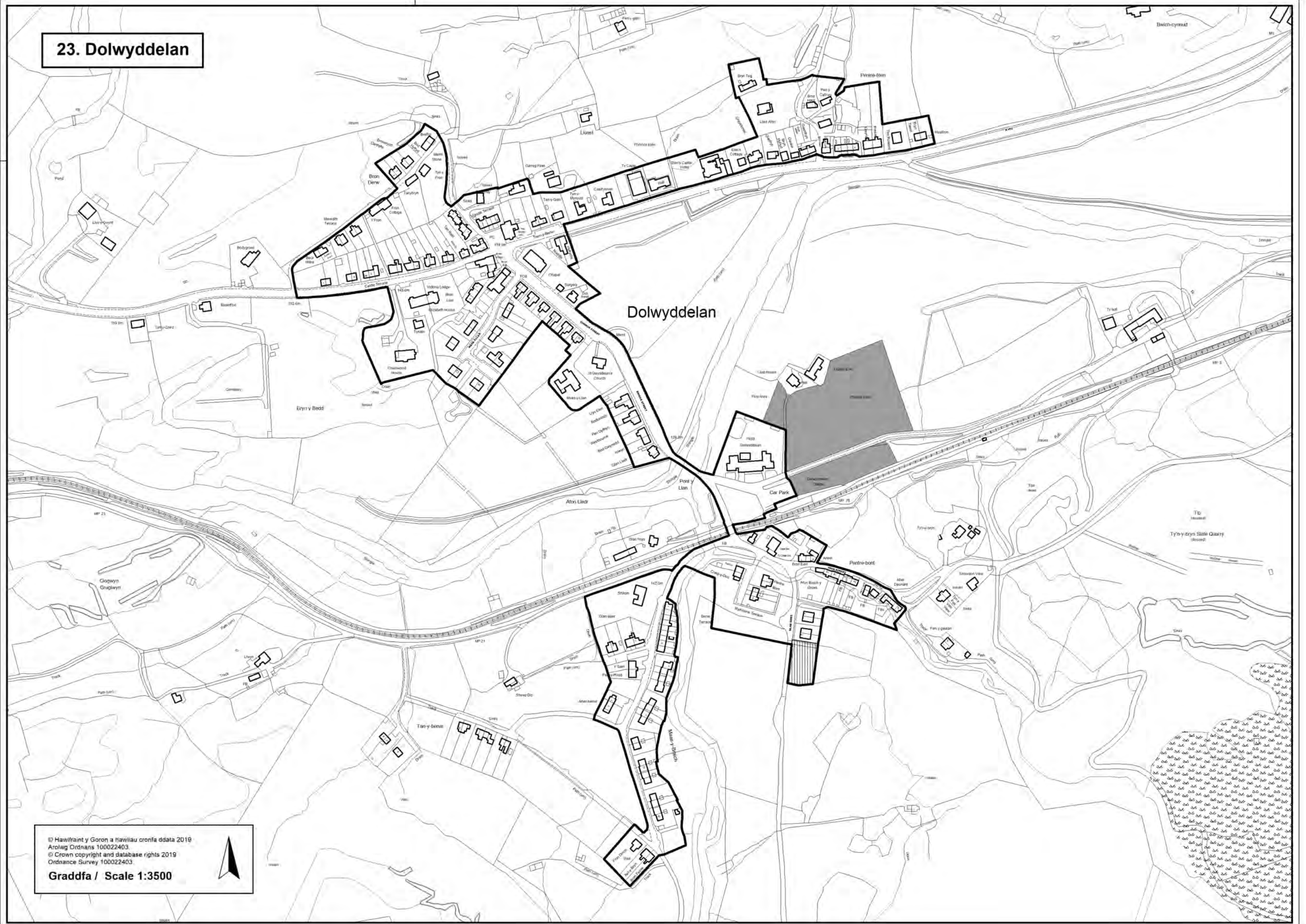


© Hawffraint y Goron a hawliau cronfa ddata 2019
 Arolwg Ordnans 100022403.
 © Crown copyright and database rights 2019
 Ordnance Survey 100022403.

Graddfa / Scale 1:3000



23. Dolwyddelan

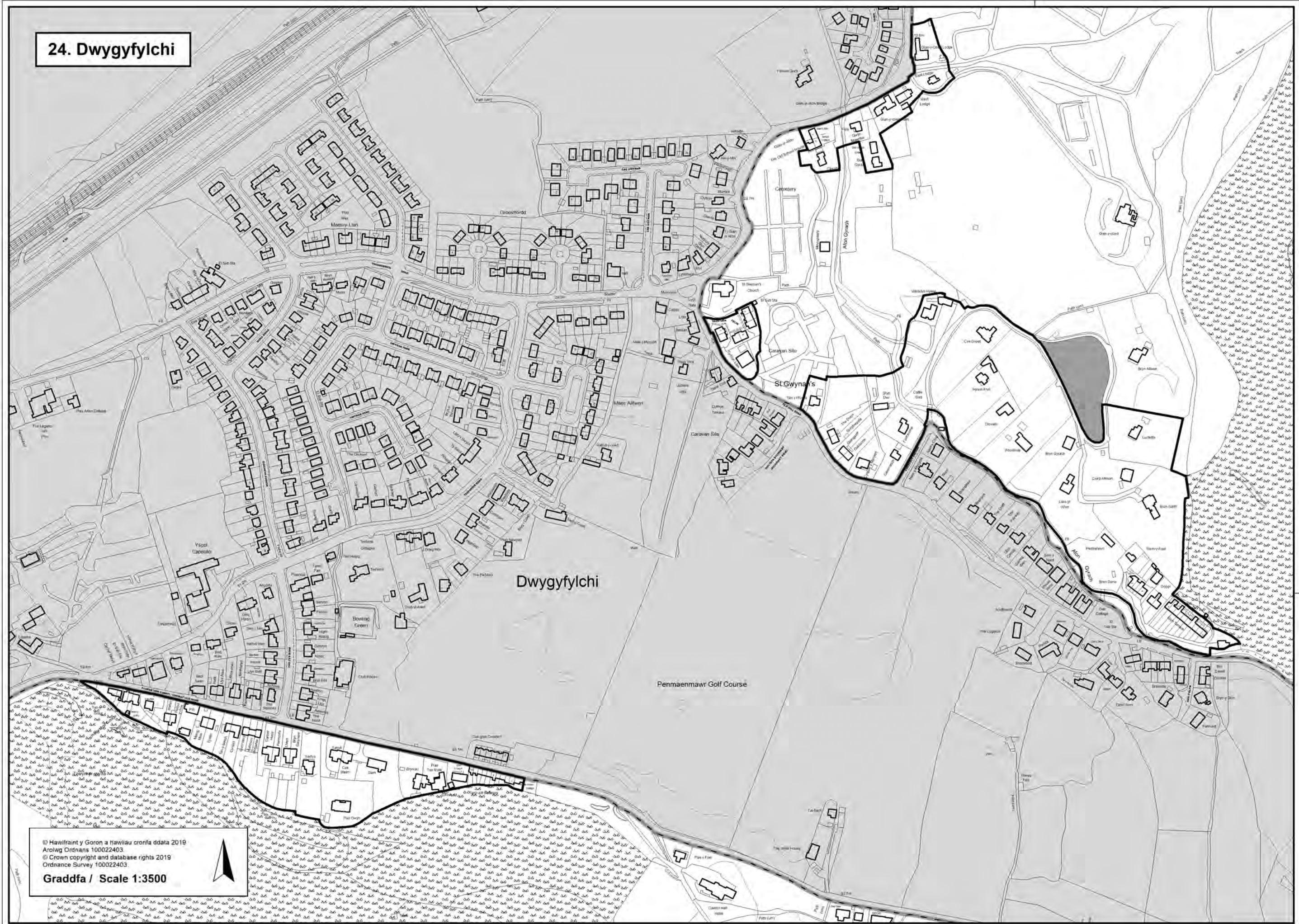


© Hawlfraint y Goron a hawliau cronfa ddata 2019
 Arolwg Ordnans 100022403
 © Crown copyright and database rights 2019
 Ordnance Survey 100022403

Graddfa / Scale 1:3500

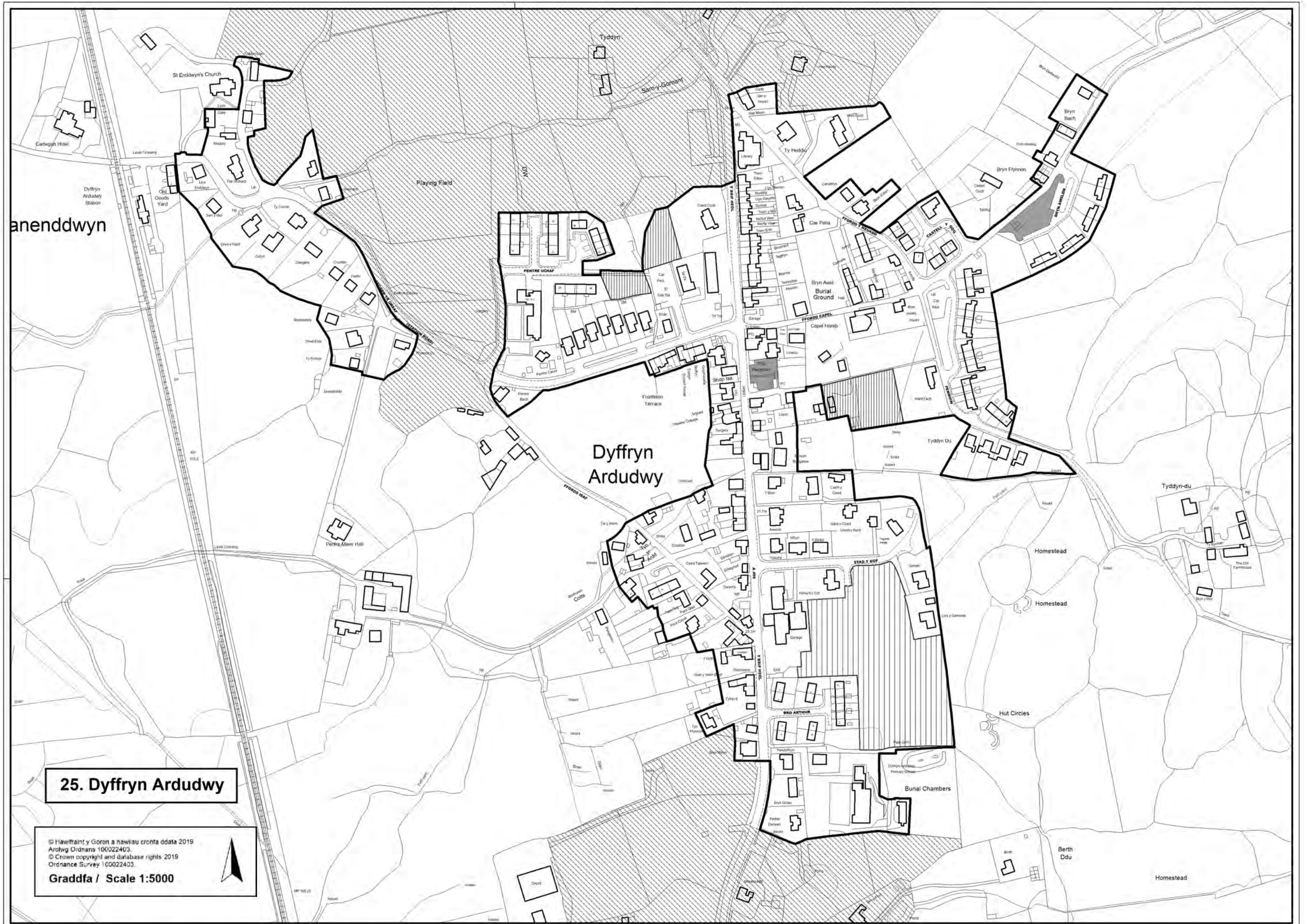


24. Dwygyfylchi



© Hawlfraint y Goron a ffawliau cronfa ddata 2019
 © Crown Ordnance 100022403
 © Crown copyright and database rights 2019
 Ordnance Survey 100022403
Graddfa / Scale 1:3500





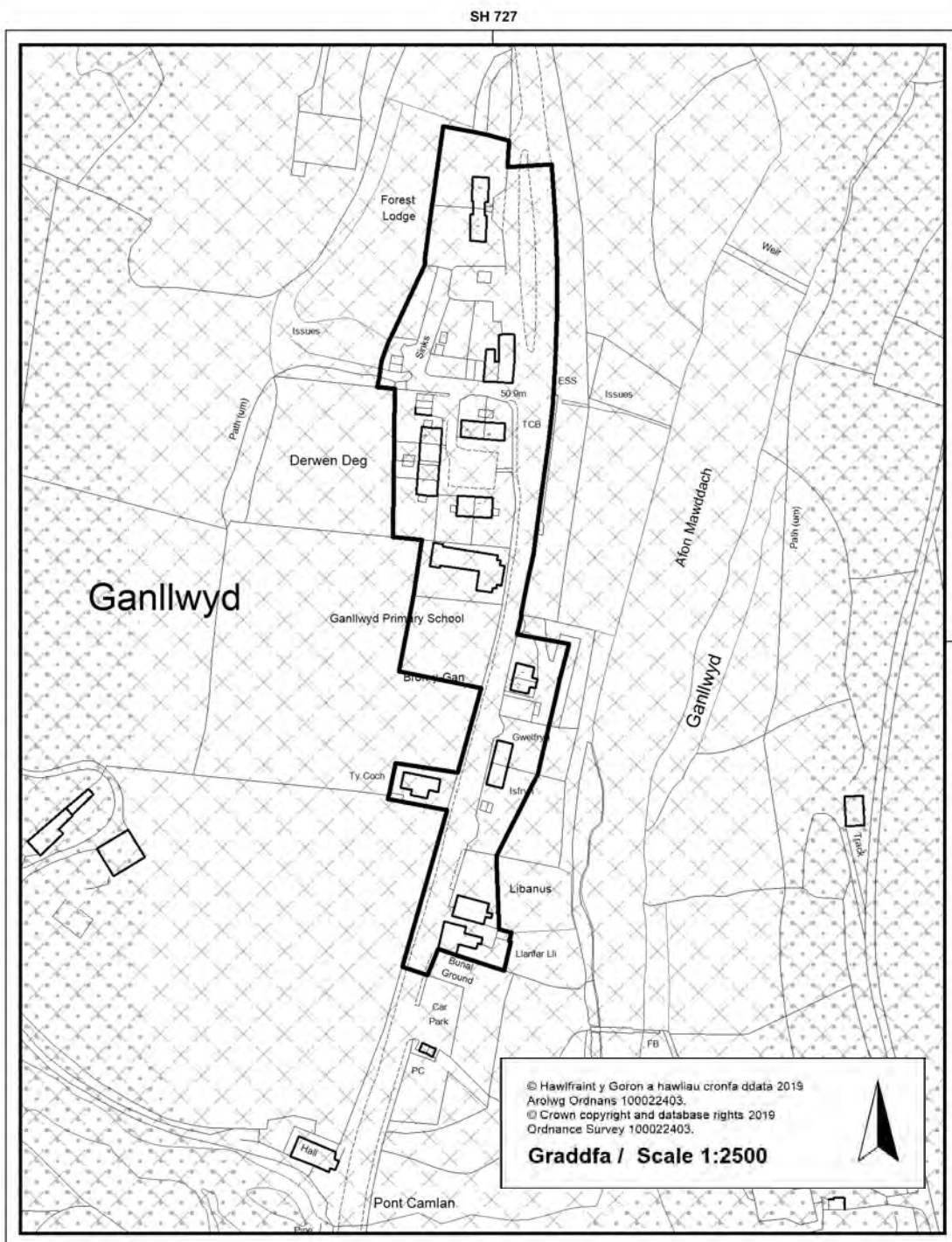
25. Dyffryn Ardudwy

© Hawffraint y Goron a hawliu cronta ddata 2019
 Arolwg Ordnans 100022403.
 © Crown copyright and database rights 2019
 Ordnance Survey 100022403.

Graddfa / Scale 1:5000

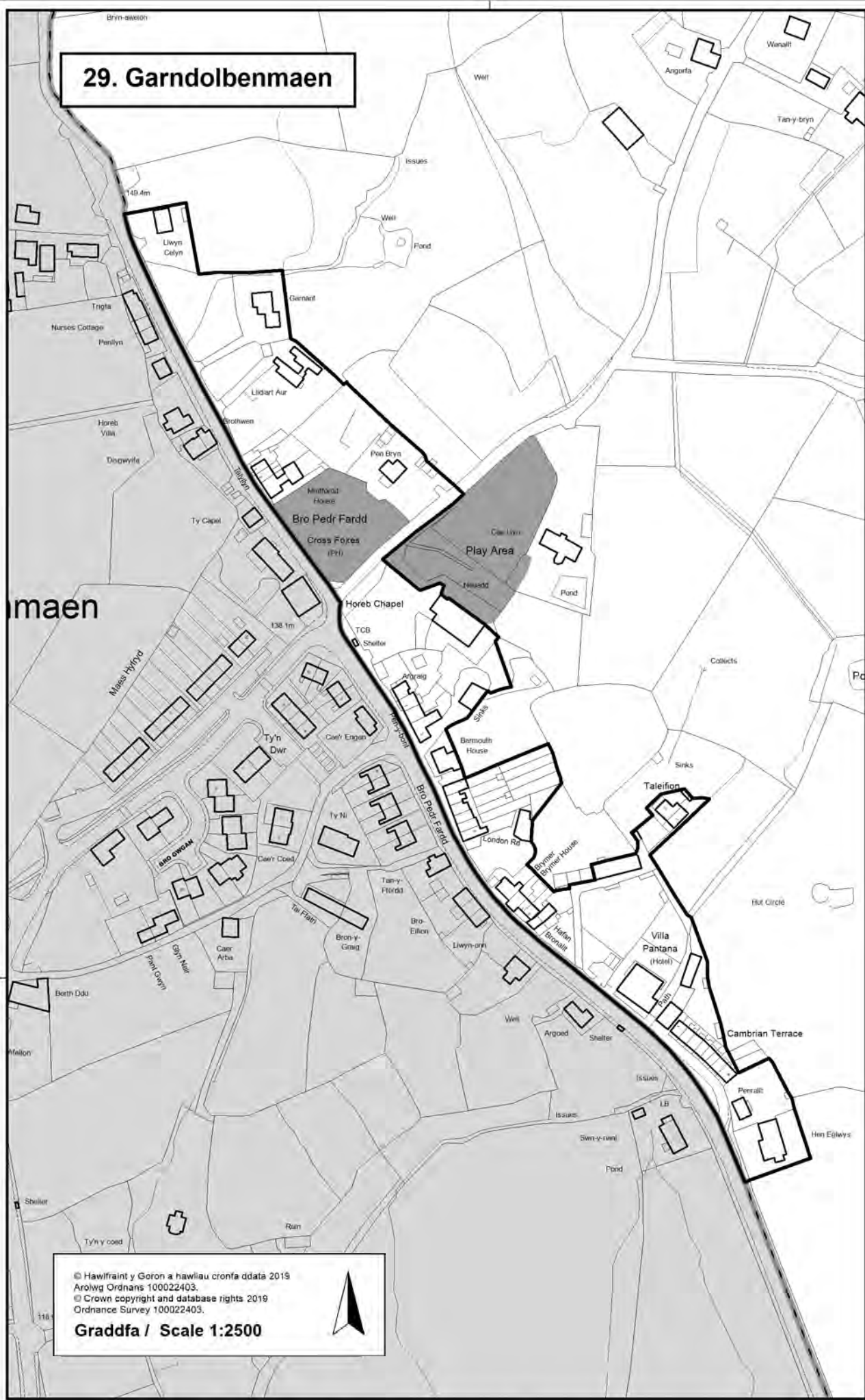


28. Y Ganllwyd



Cynllun Datblygu Lleol Eryri Local Development Plan 2016-2031

29. Garndolbenmaen

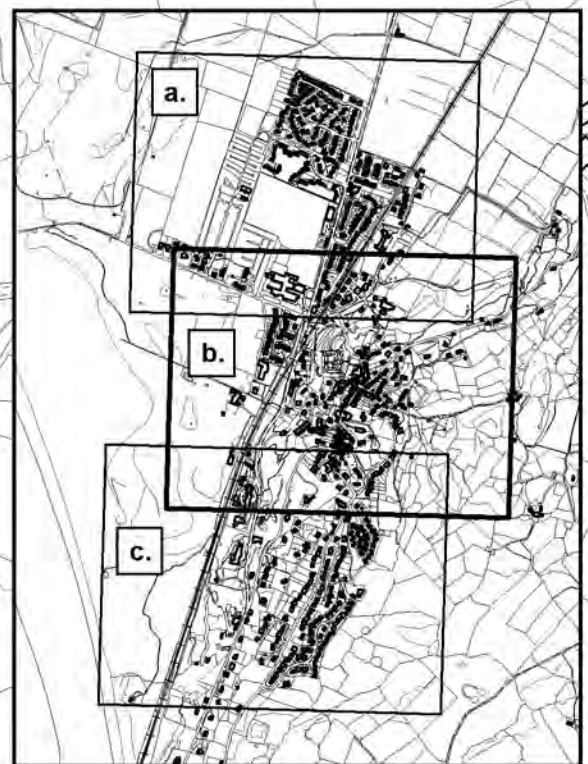
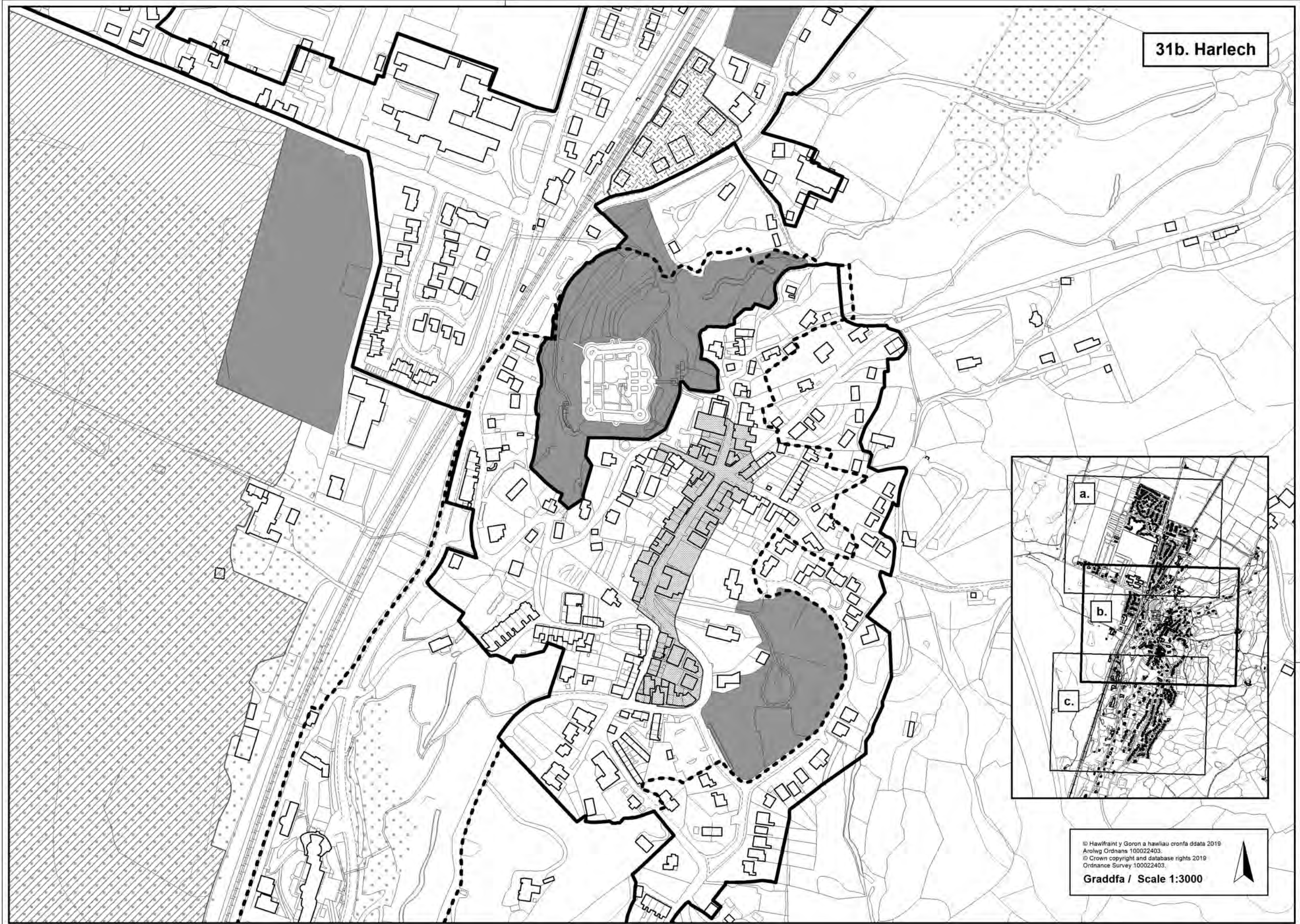


© Hawlfraint y Goron a hawliau cronfa ddata 2019
 Arolwg Ordnans 100022403.
 © Crown copyright and database rights 2019
 Ordnance Survey 100022403.

Graddfa / Scale 1:2500



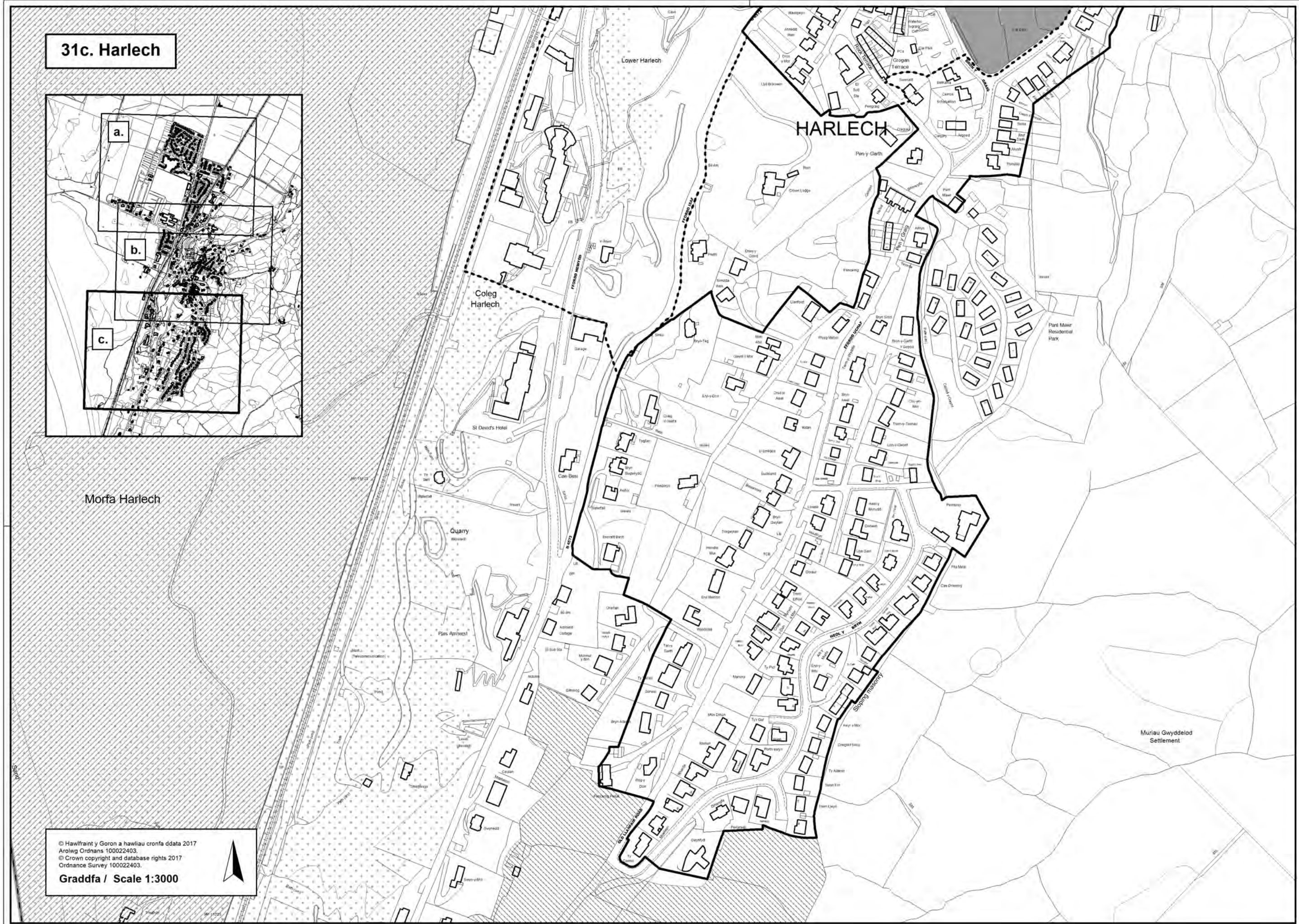
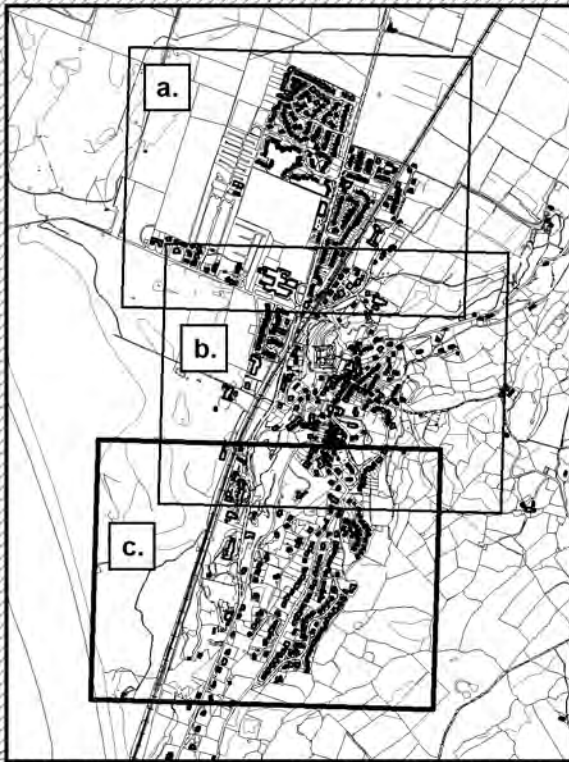
31b. Harlech



© Hawffraint y Goron a hawliau cronfa ddata 2019
 Arolwg Ordnans 100022403.
 © Crown copyright and database rights 2019
 Ordnance Survey 100022403.
Graddfa / Scale 1:3000



31c. Harlech



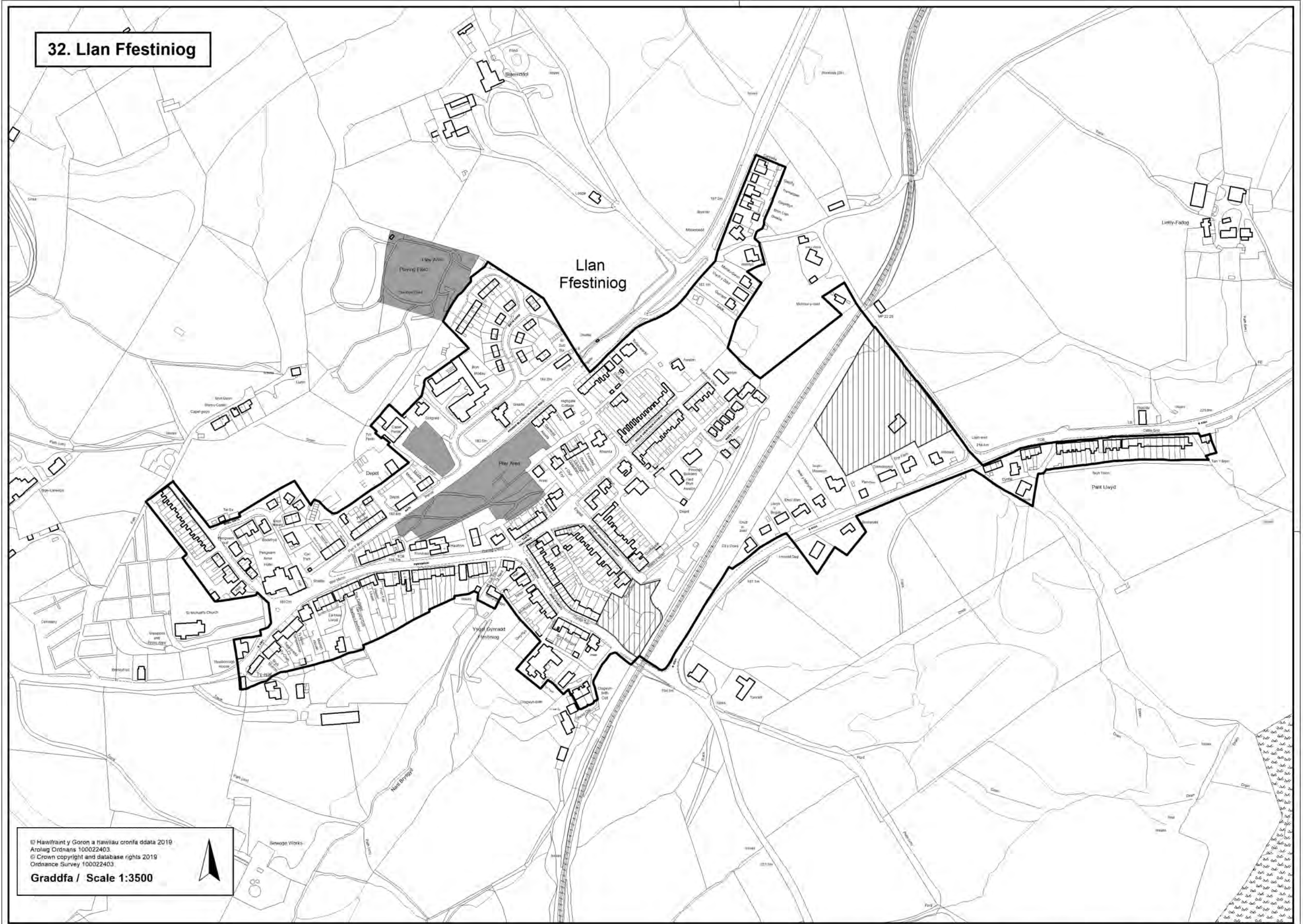
SH 305

© Hawffraint y Goron a hawliau cronfa ddata 2017
 Arolwg Ordnans 100022403.
 © Crown copyright and database rights 2017
 Ordnance Survey 100022403.

Graddfa / Scale 1:3000



32. Llan Ffestiniog



© Hawlfraint y Goron a hawliau cronfa ddata 2019
 Anolwg Ordnans 100022403
 © Crown copyright and database rights 2019
 Ordnance Survey 100022403

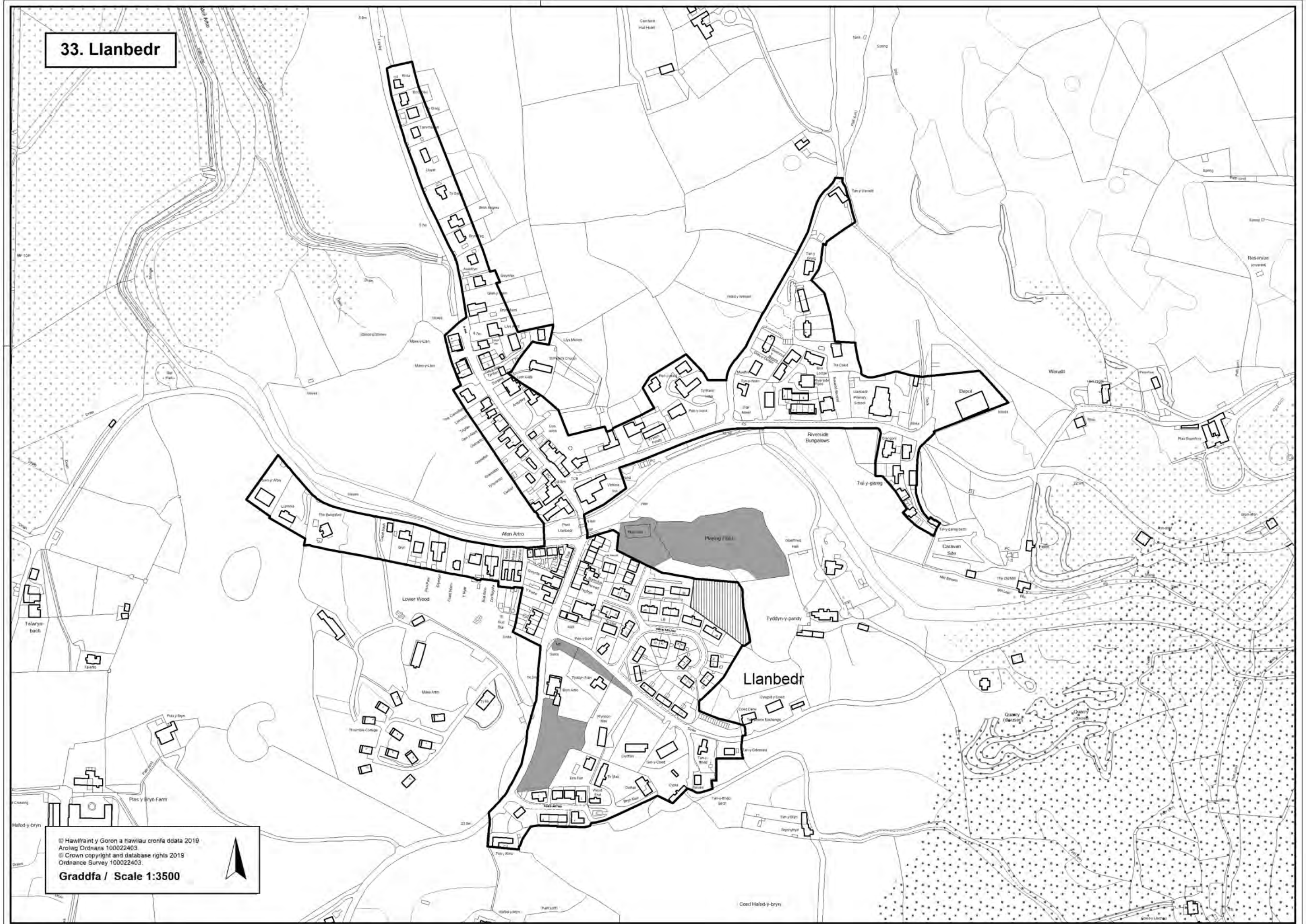
Graddfa / Scale 1:3500



SH 420

33. Llanbedr

SH 270

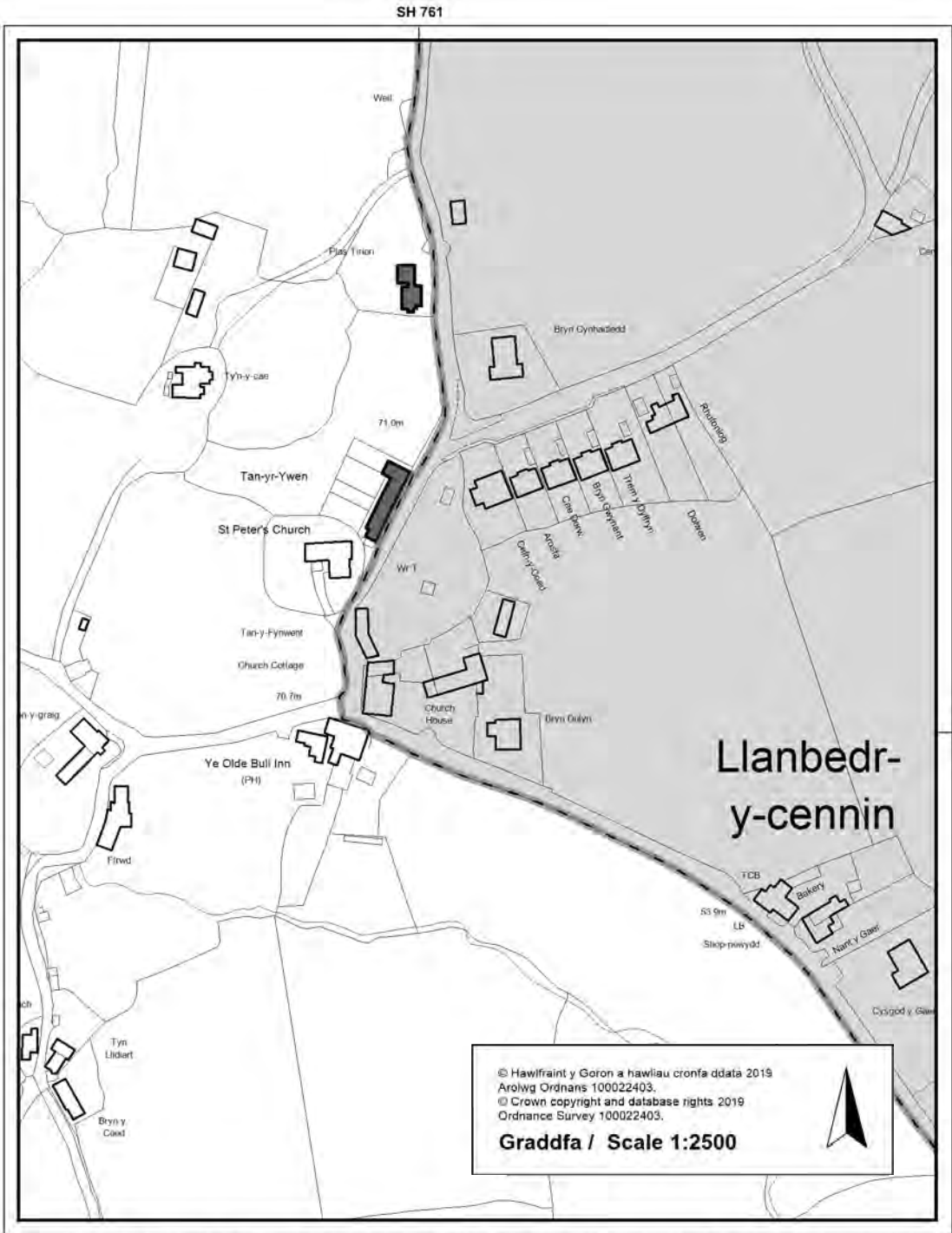


© Hawlfraint y Goron a hawliau cronfa ddata 2019
 Arolwg Ordnans 100022403
 © Crown copyright and database rights 2019
 Ordnance Survey 100022403.

Graddfa / Scale 1:3500

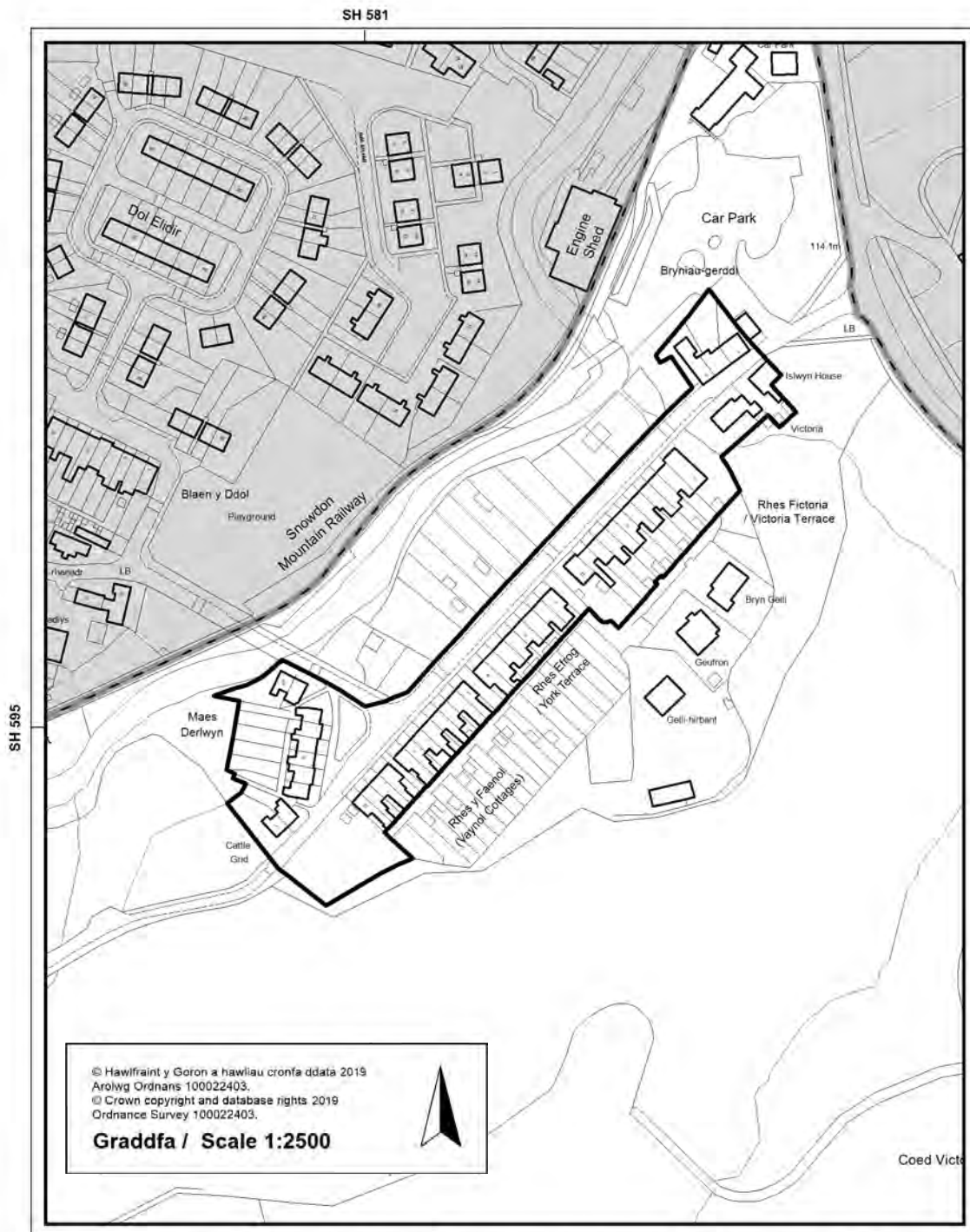


34. Llanbedr y Cennin



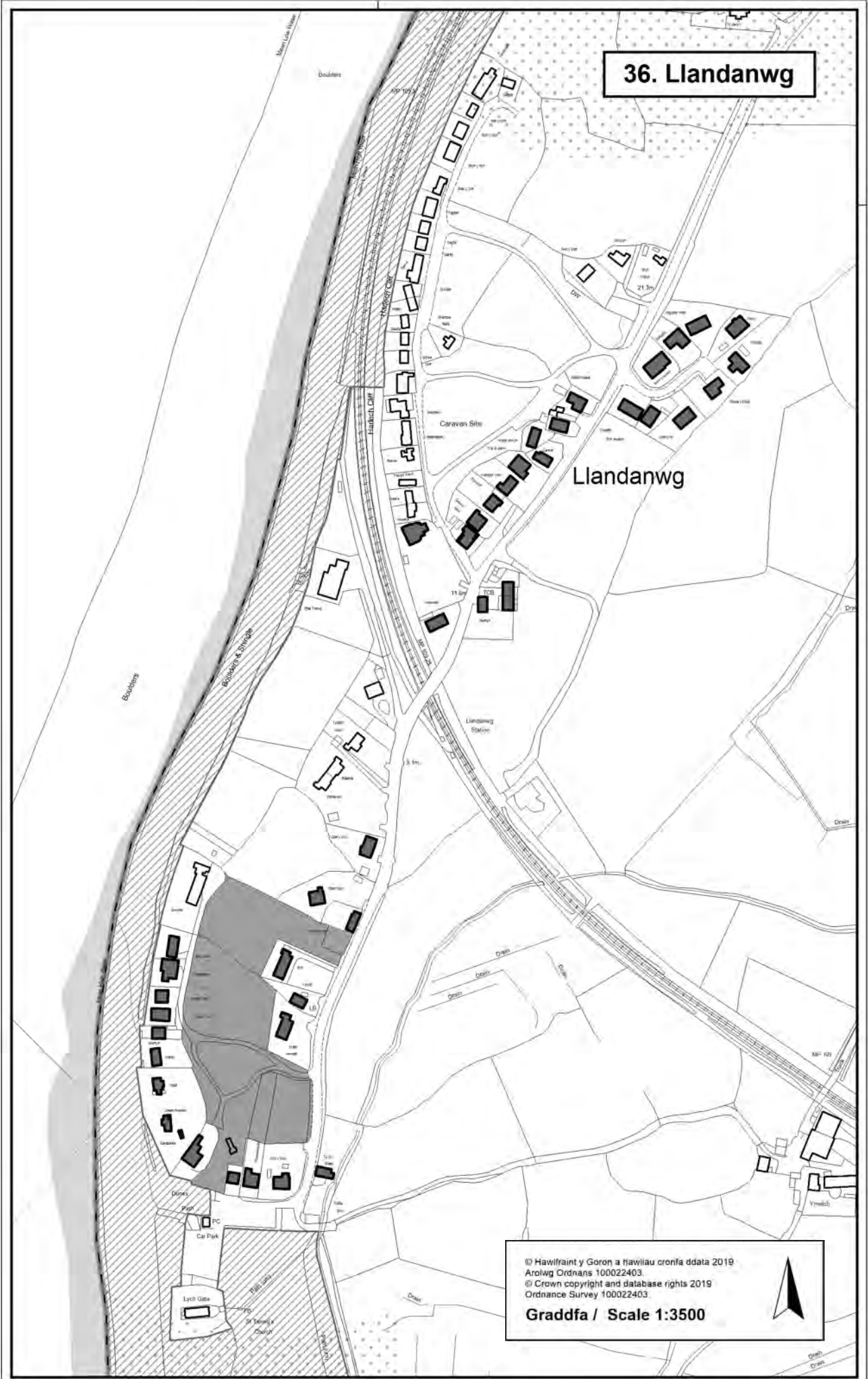
Cynllun Datblygu Lleol Eryri Local Development Plan 2016-2031

35. Llanberis



Cynllun Datblygu Lleol Eryri Local Development Plan 2016-2031

36. Llandanwg

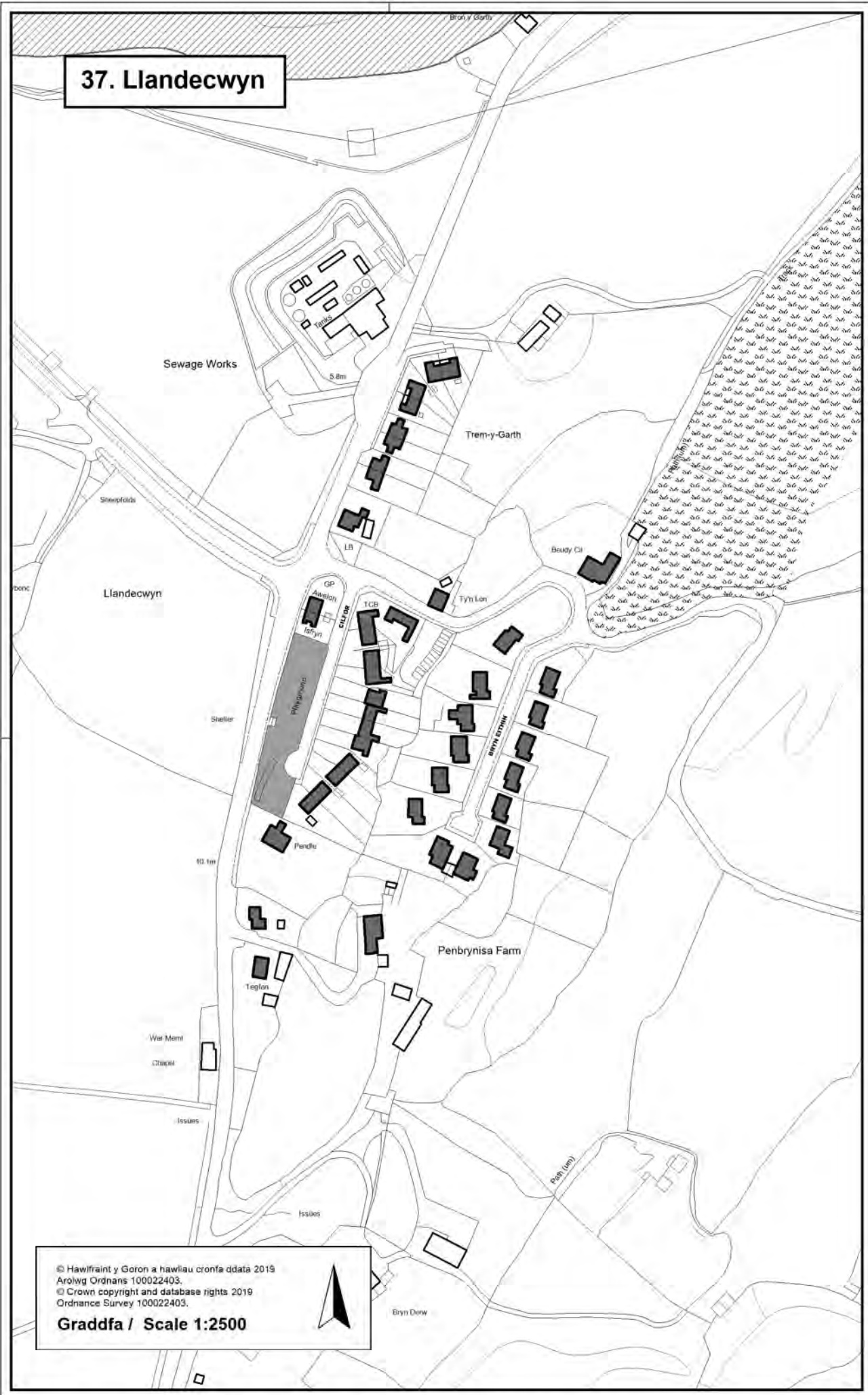


© Hawlfraint y Goron a hawliau cronfa ddata 2019
 Arolwg Ordnans 100022403.
 © Crown copyright and database rights 2019
 Ordnance Survey 100022403.

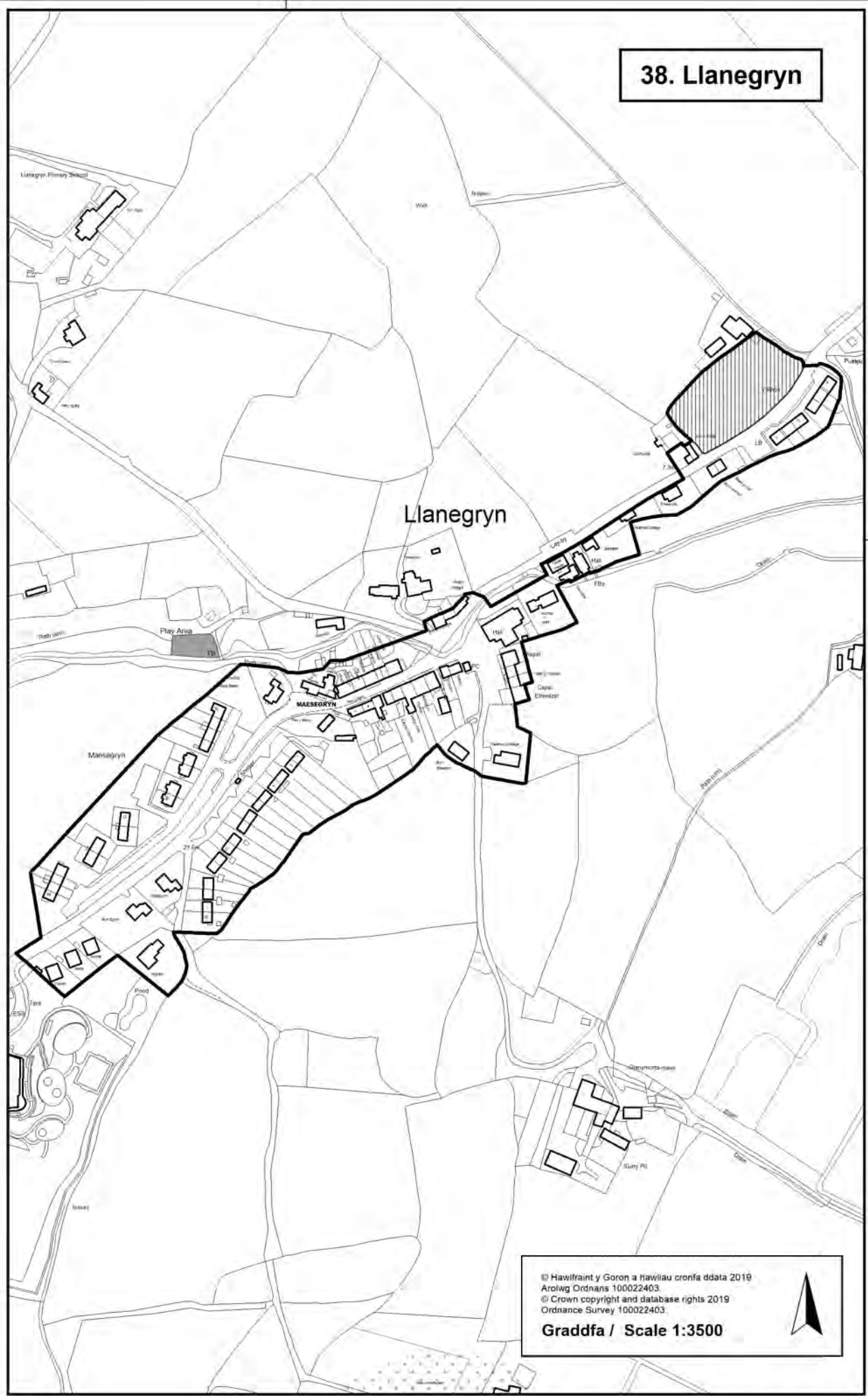
Graddfa / Scale 1:3500



37. Llandecwyn



38. Llanegryn



© Hawlfraint y Goron a Hwiliâu cronfa ddata 2019
 Arolwg Ordnans 100022403
 © Crown copyright and database rights 2019
 Ordnance Survey 100022403
Graddfa / Scale 1:3500

39. Llanelltyd

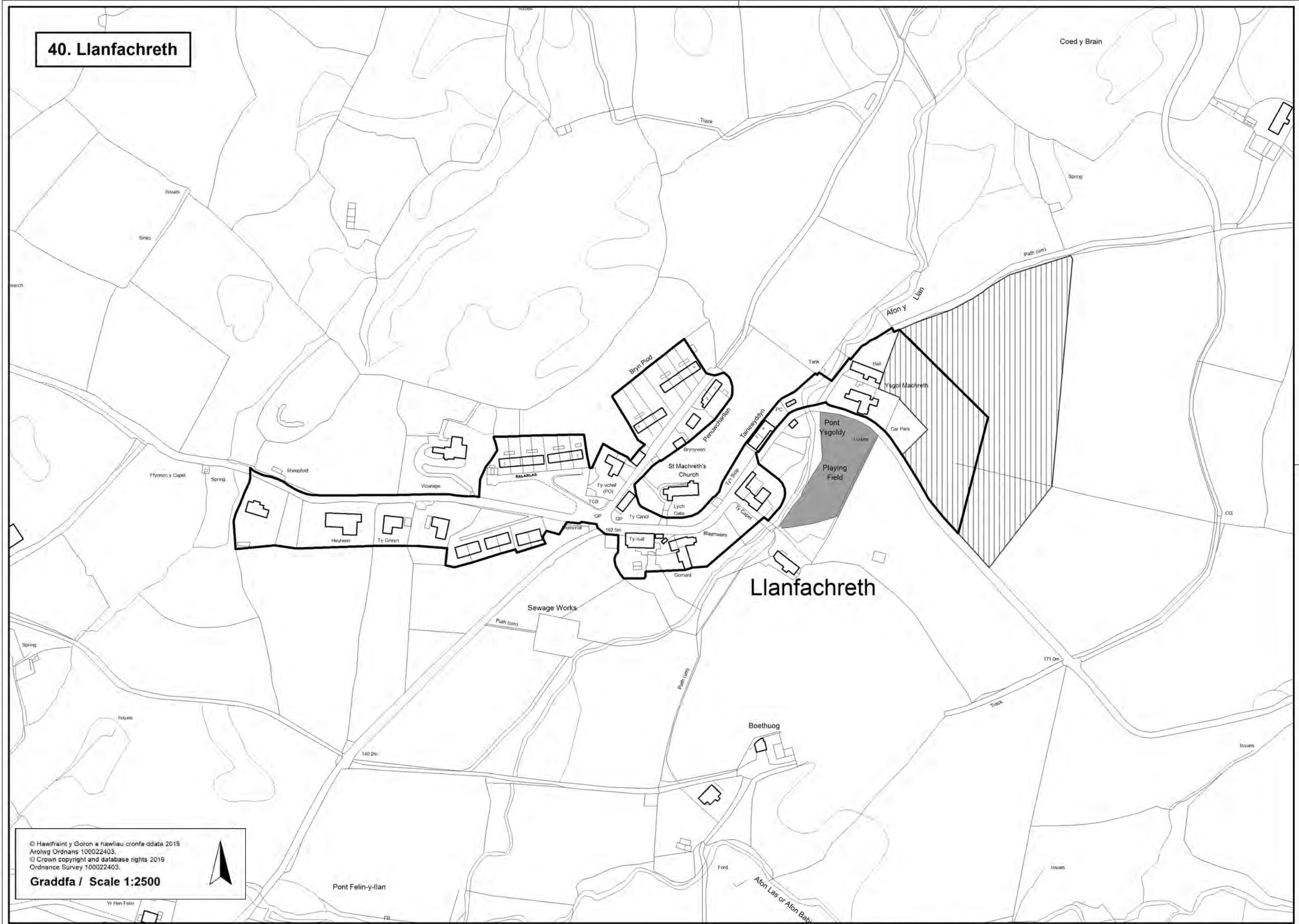


© Hawfrainc y Goron a hawliau cronfa ddata 2019
 Arolwg Ordnans 100022403
 © Crown copyright and database rights 2019
 Ordnance Survey 100022403

Graddfa / Scale 1:3000



40. Llanfachreth



Coed y Brain

Spring

Path (un)

Afon y Llan

Bryn Piod

Tank

Hall

Ysgol Machreth

Car Park

Pont Ysgoldy

Playing Field

Llanfachreth

Sewage Works

Boethuog

Ford

Afon Las or Afon Bati

Ffynon y Capel

Spring

Sheepfold

Vicarage

BALARLAS

Ty-uchaf (PO)

TCB

GP

GP

Ty Candi

102.5m

Memorial

Ty-isaf

Ty-isaf

Blawarn

Gornant

Ffynon y Capel

Spring

Sheepfold

Vicarage

BALARLAS

Ty-uchaf (PO)

TCB

GP

GP

Ty Candi

102.5m

Memorial

Ty-isaf

Ty-isaf

Blawarn

Gornant

Ffynon y Capel

Spring

Sheepfold

Vicarage

BALARLAS

Ty-uchaf (PO)

TCB

GP

GP

Ty Candi

102.5m

Memorial

Ty-isaf

Ty-isaf

Blawarn

Gornant

© Hawffraint y Goron a hawliau cronfa ddata 2019
 Arolwg Ordnans 100022403.
 © Crown copyright and database rights 2019
 Ordnance Survey 100022403.

Graddfa / Scale 1:2500

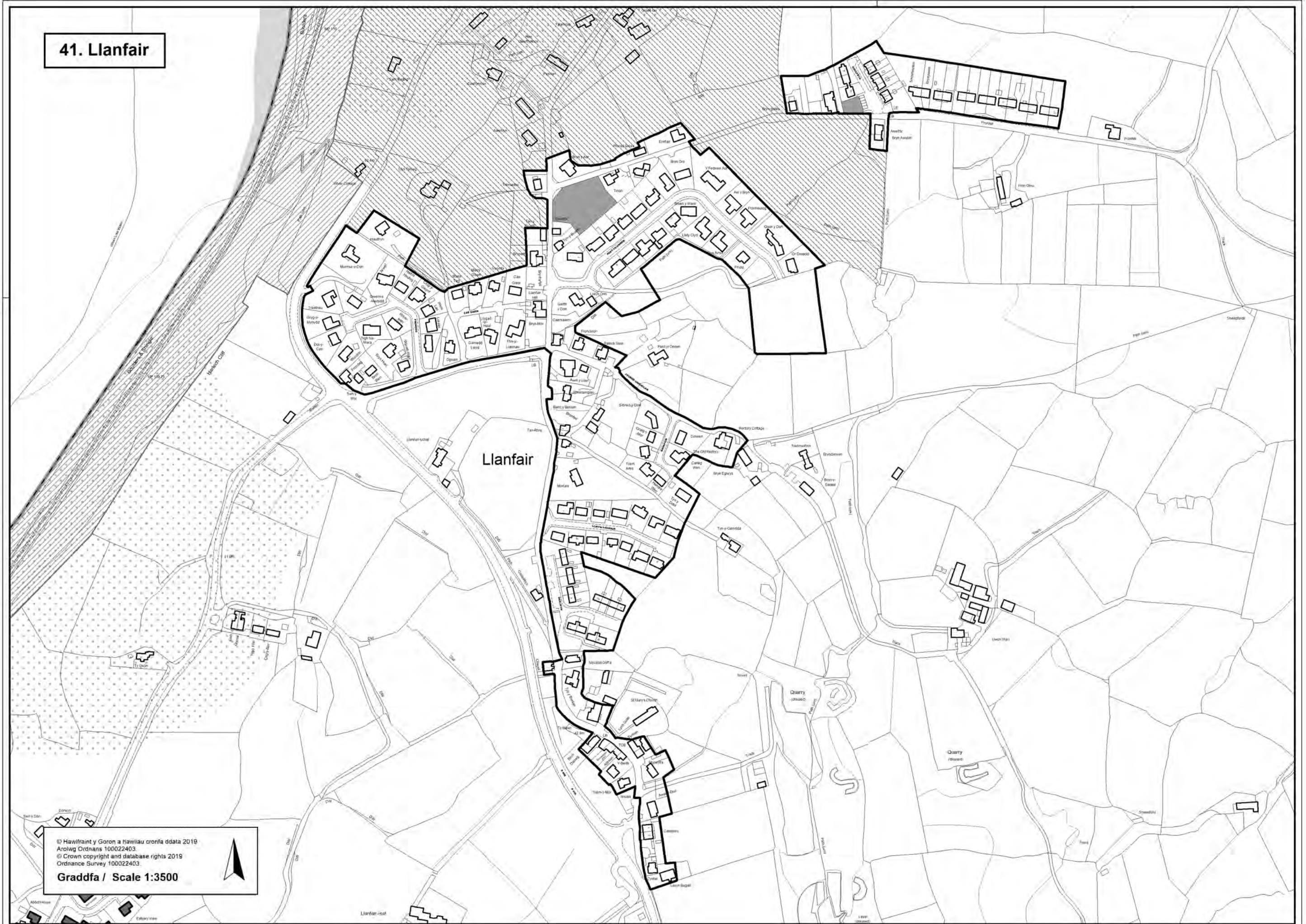


Pont Felin-y-llan

Yr Hen Ffeln

41. Llanfair

SH 295

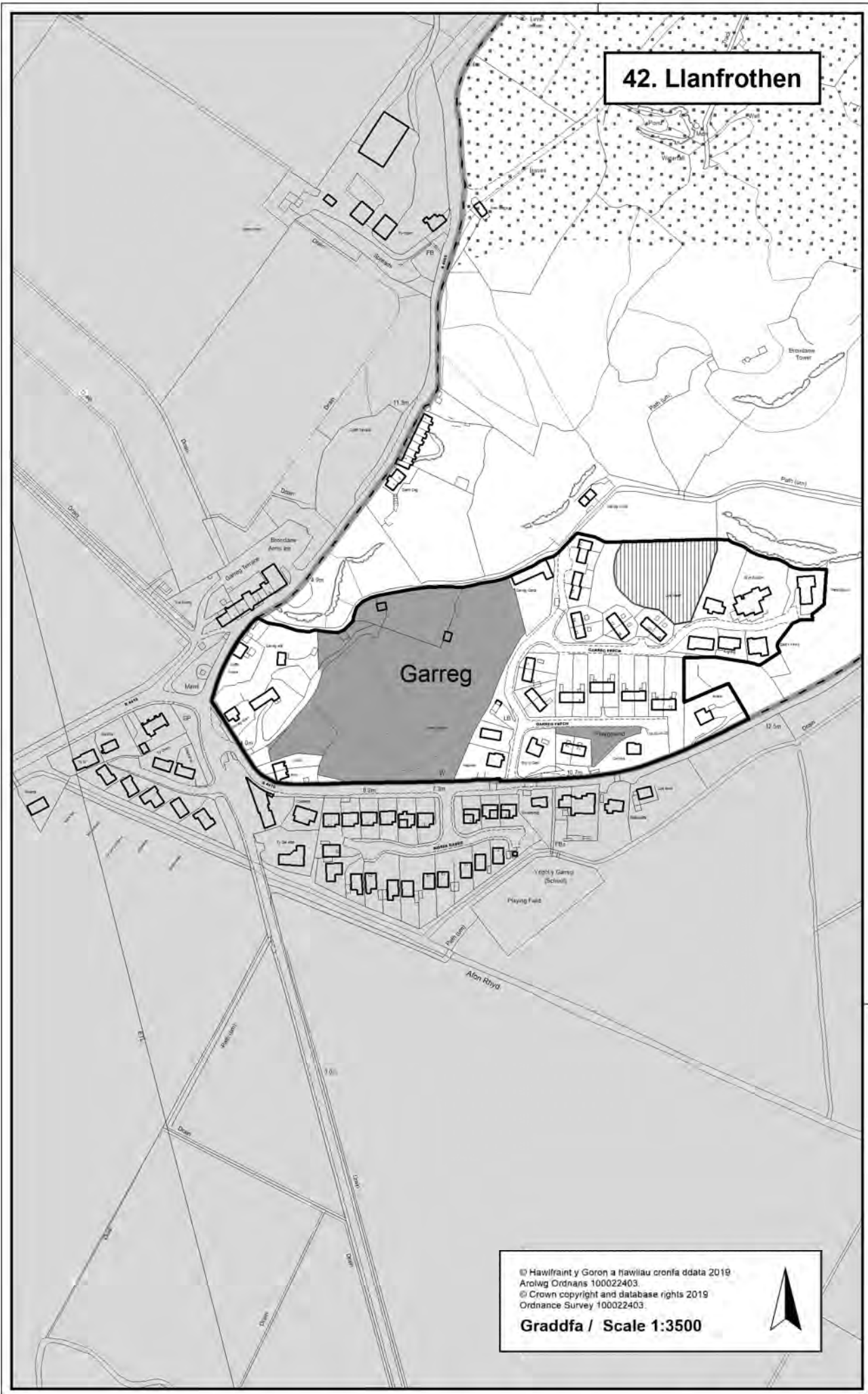


© Hawffraint y Goron a hawliau cronfa ddata 2019
 Arolwg Ordnans 100022403
 © Crown copyright and database rights 2019
 Ordnance Survey 100022403

Graddfa / Scale 1:3500



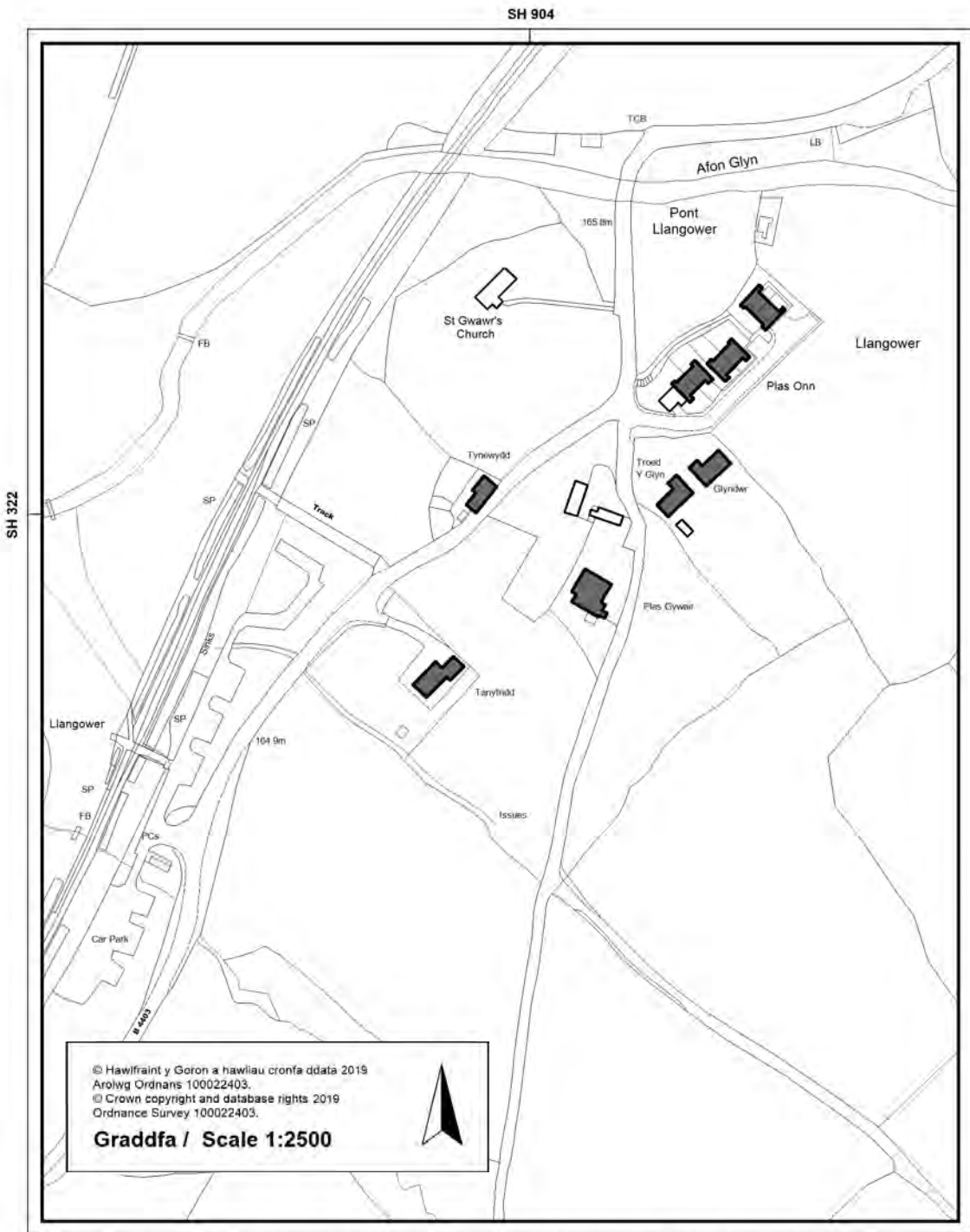
42. Llanfrothen



© Hawffraint y Goron a hawlliau cronfa ddata 2019
 Arolwg Ordnans 100022403.
 © Crown copyright and database rights 2019
 Ordnance Survey 100022403.
Graddfa / Scale 1:3500

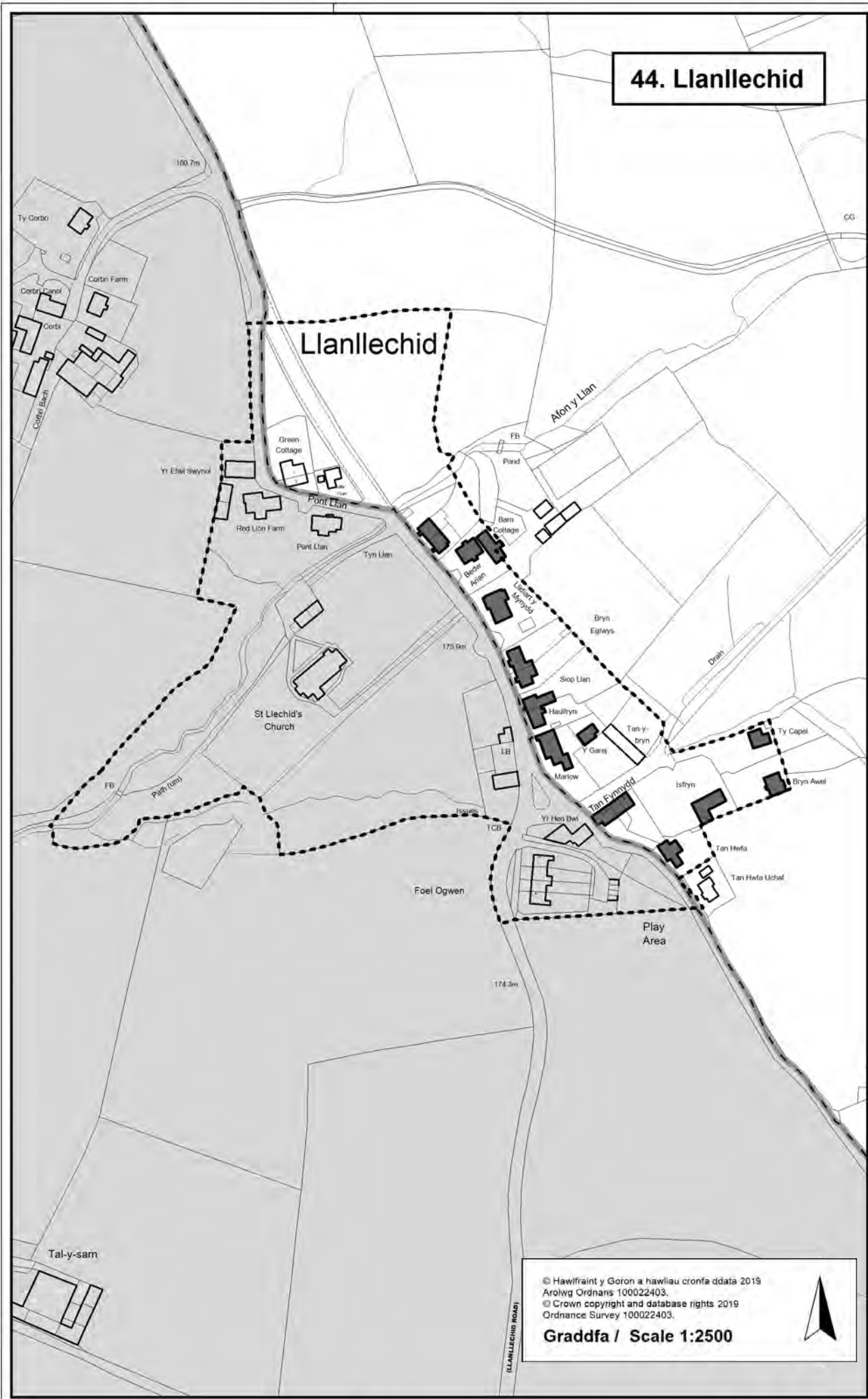
SH 415

43. Llangywer



Cynllun Datblygu Lleol Eryri Local Development Plan 2016-2031

44. Llanllechid



SH 685

45. Llanuwchllyn

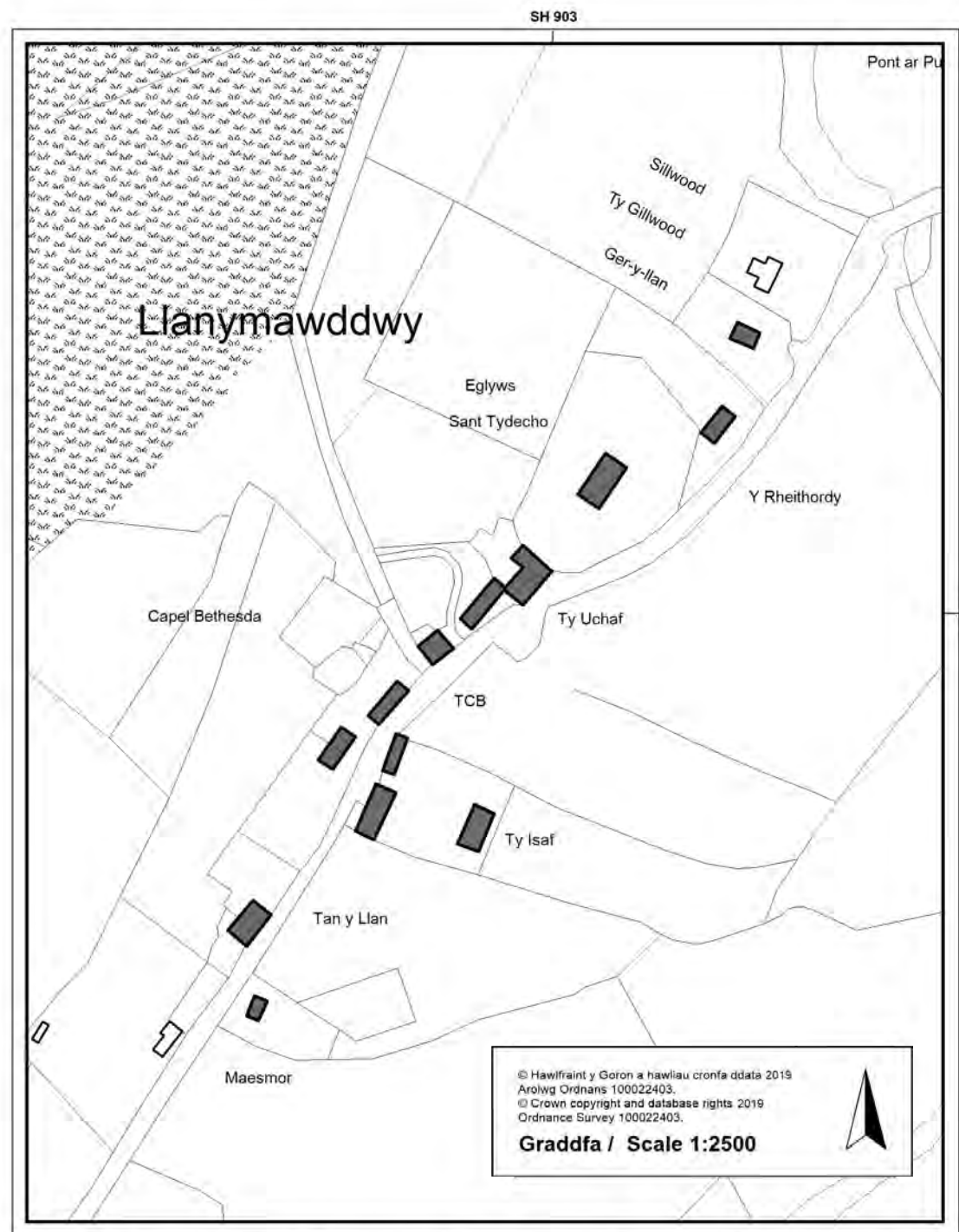


© Hawlfraint y Goron a hawliau cronfa ddata 2019
 Arolwg Ordnans 100022403
 © Crown copyright and database rights 2019
 Ordnance Survey 100022403

Graddfa / Scale 1:3500

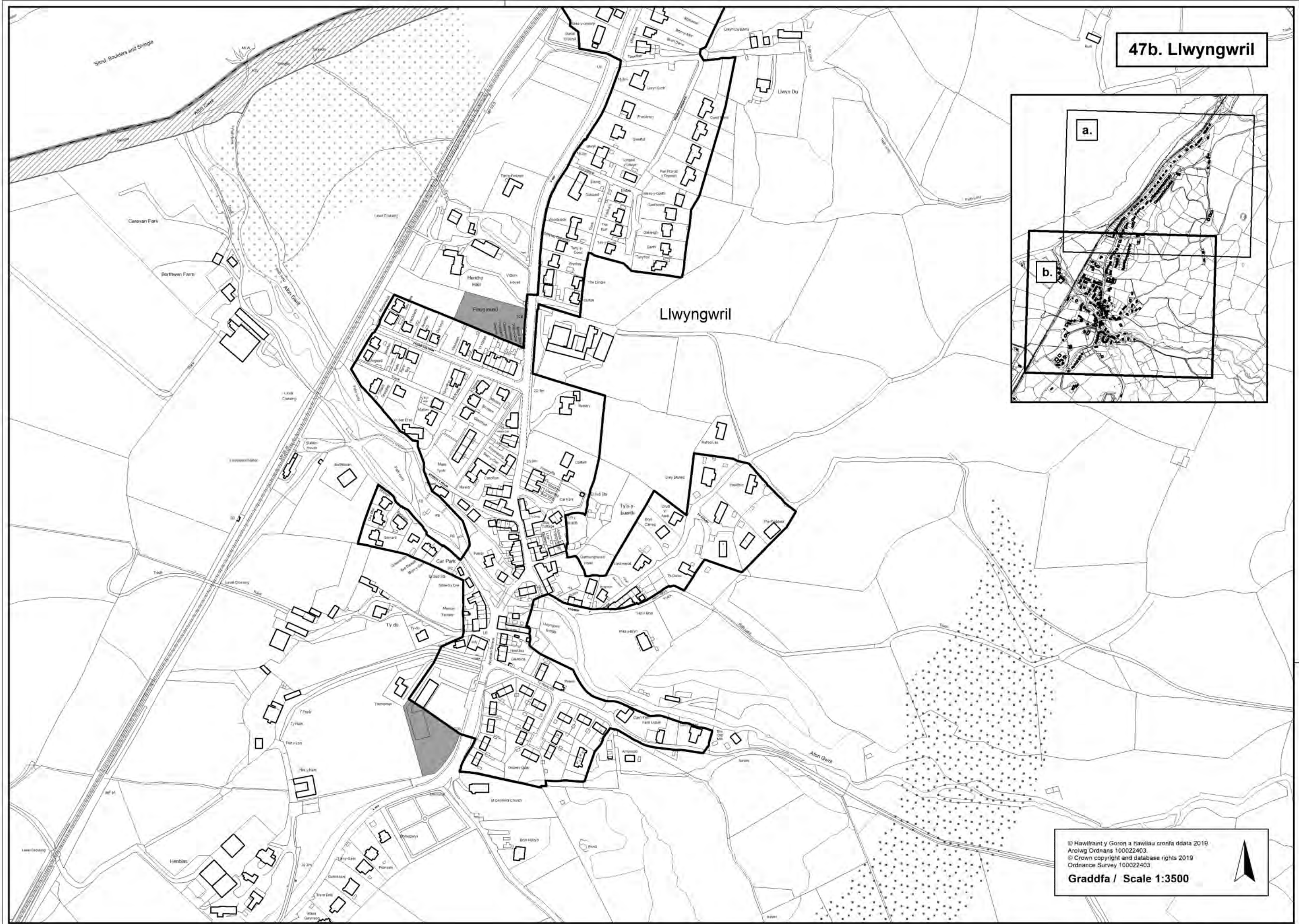


46. Llanymawddwy



Cynllun Datblygu Lleol Eryri Local Development Plan 2016-2031

47b. Llwyngwrl

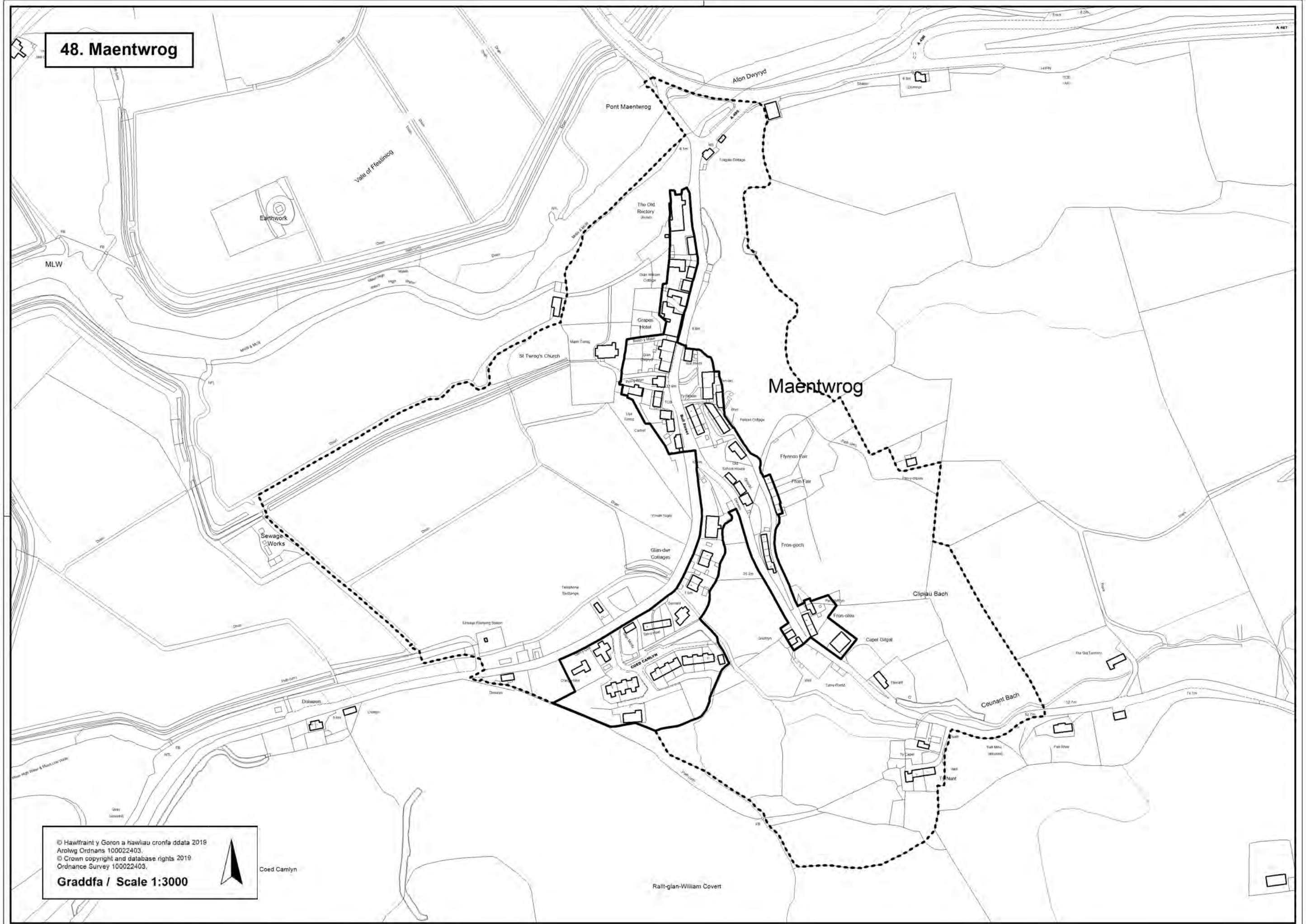


© Hawlfraint y Goron a hawliau cronfa ddata 2019
 Arolwg Ordnans 100022403.
 © Crown copyright and database rights 2019
 Ordnance Survey 100022403.

Graddfa / Scale 1:3500




48. Maentwrog



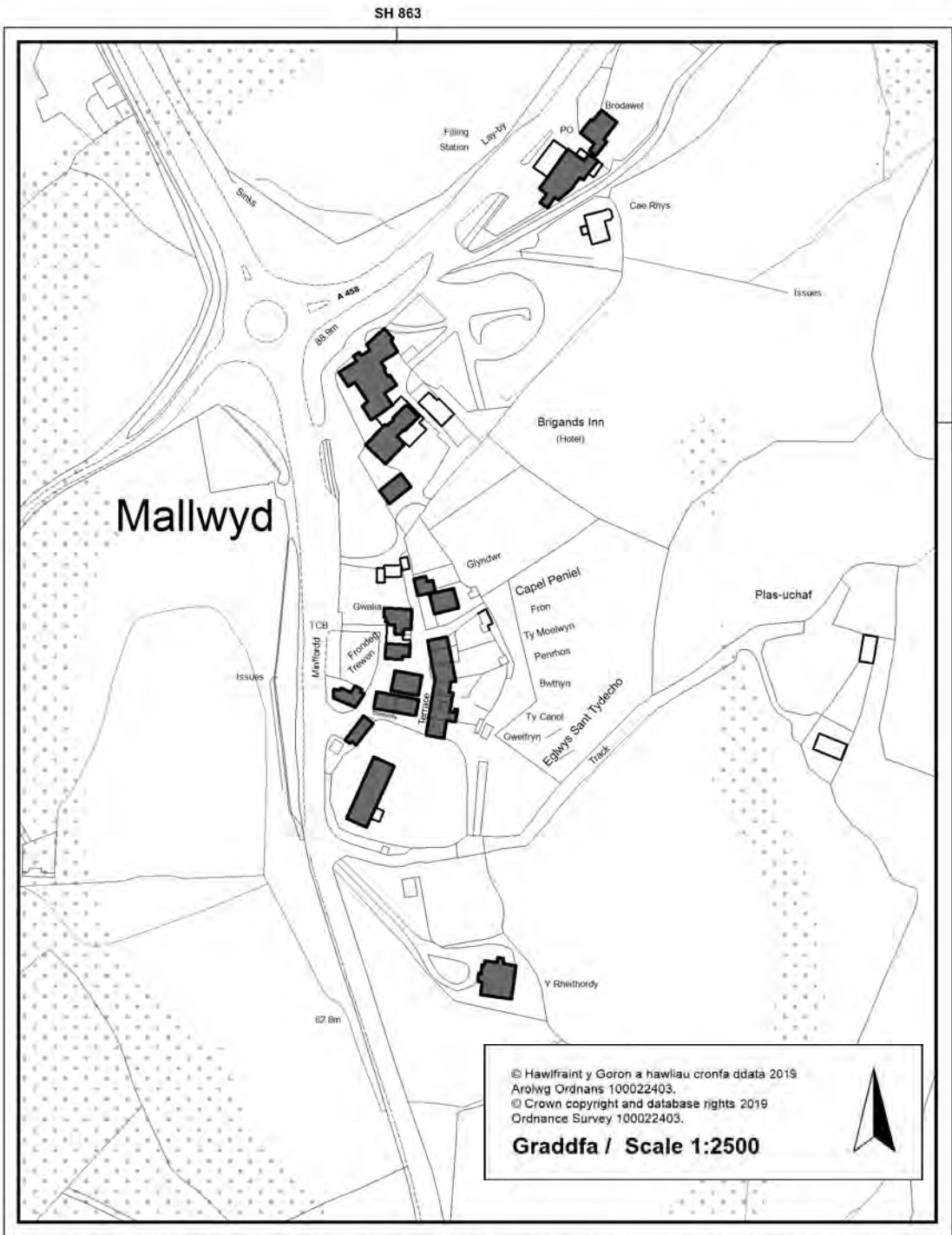
© Hawffraint y Goron a hawliau cronfa ddata 2018
 Arolwg Ordnans 100022403.
 © Crown copyright and database rights 2019
 Ordnance Survey 100022403.

Graddfa / Scale 1:3000



Coed Camlyn

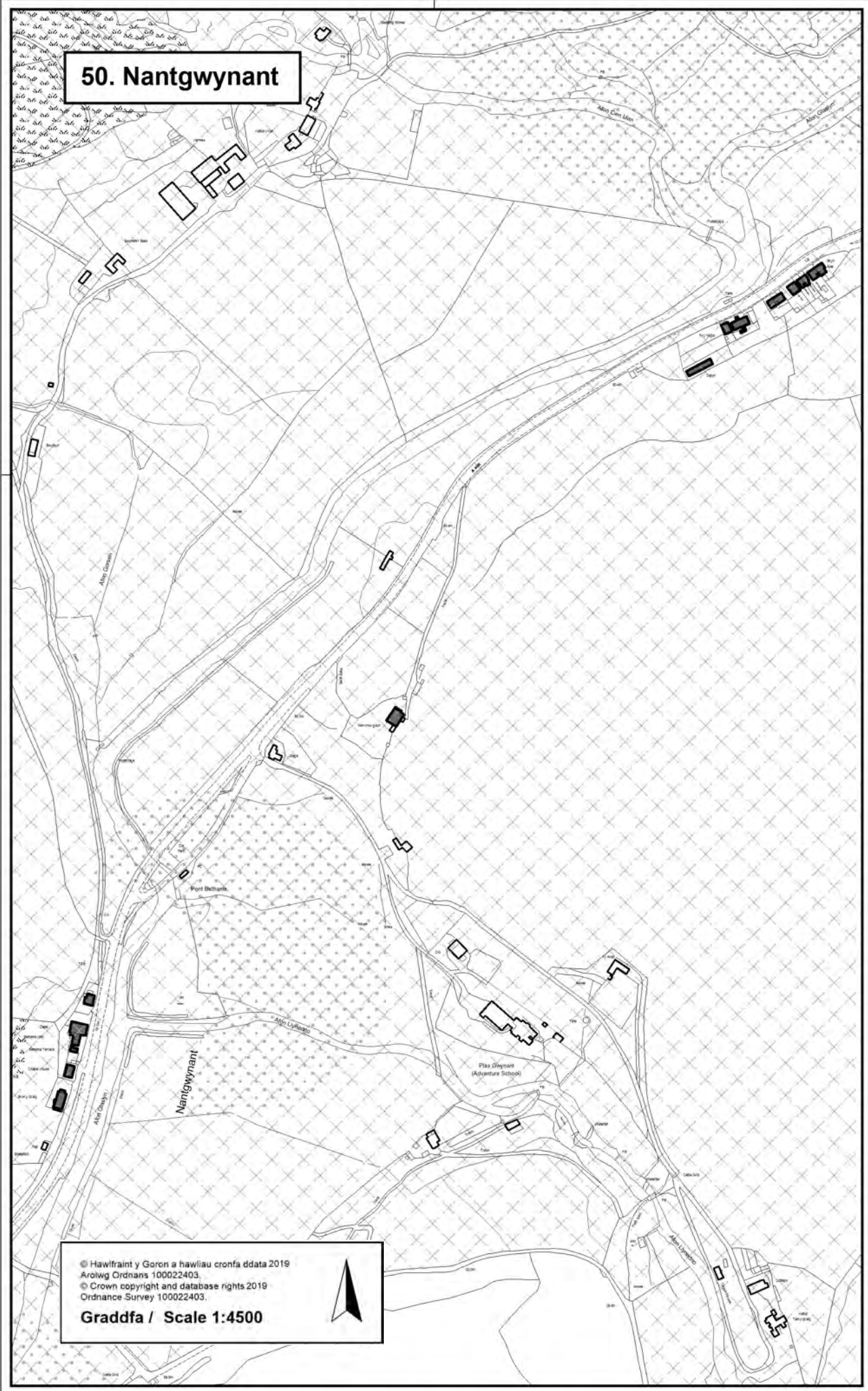
49. Mallwyd



Cynllun Datblygu Lleol Eryri Local Development Plan 2016-2031


50. Nantgwynant

SH 510

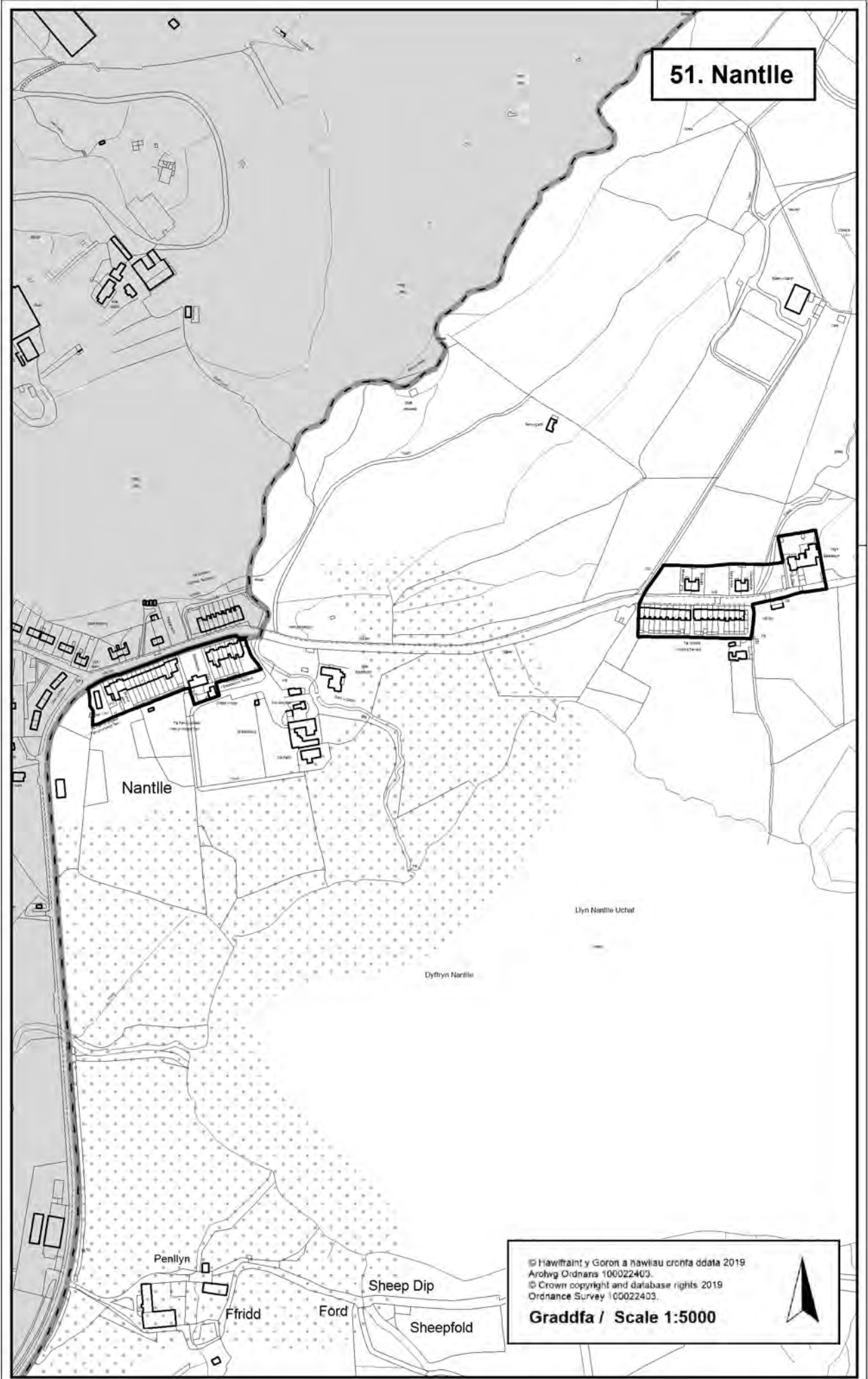


© Hawlfraint y Goron a hawliau cronfa ddata 2019
 Arolwg Ordnans 100022403.
 © Crown copyright and database rights 2019
 Ordnance Survey 100022403.

Graddfa / Scale 1:4500



51. Nantlle

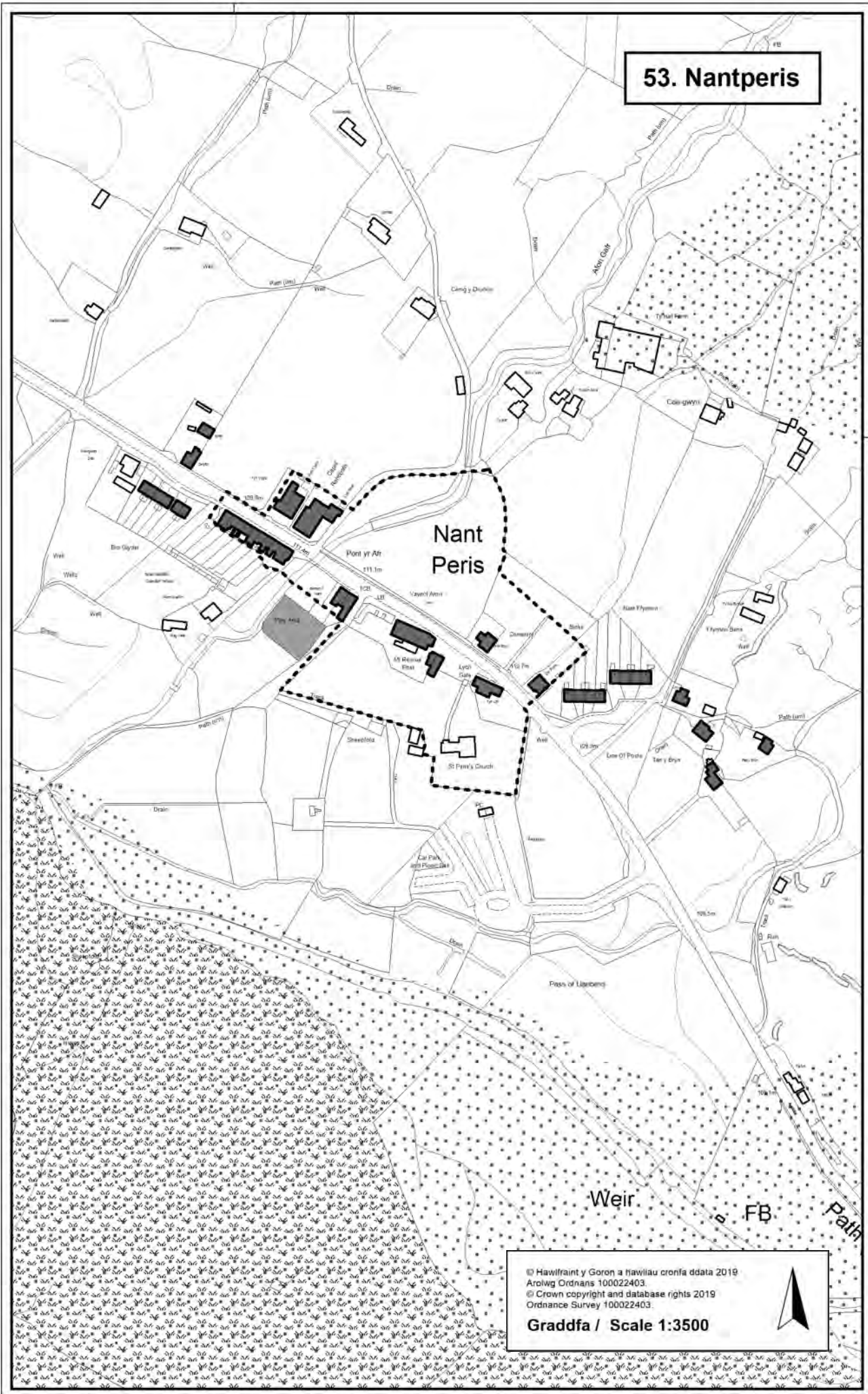


SH 535

© Hawffraint y Goron a hawliau cronfa ddata 2019
 Arohwg Ordnans 100022403.
 © Crown copyright and database rights 2019
 Ordnance Survey 100022403.

Graddfa / Scale 1:5000

53. Nantperis



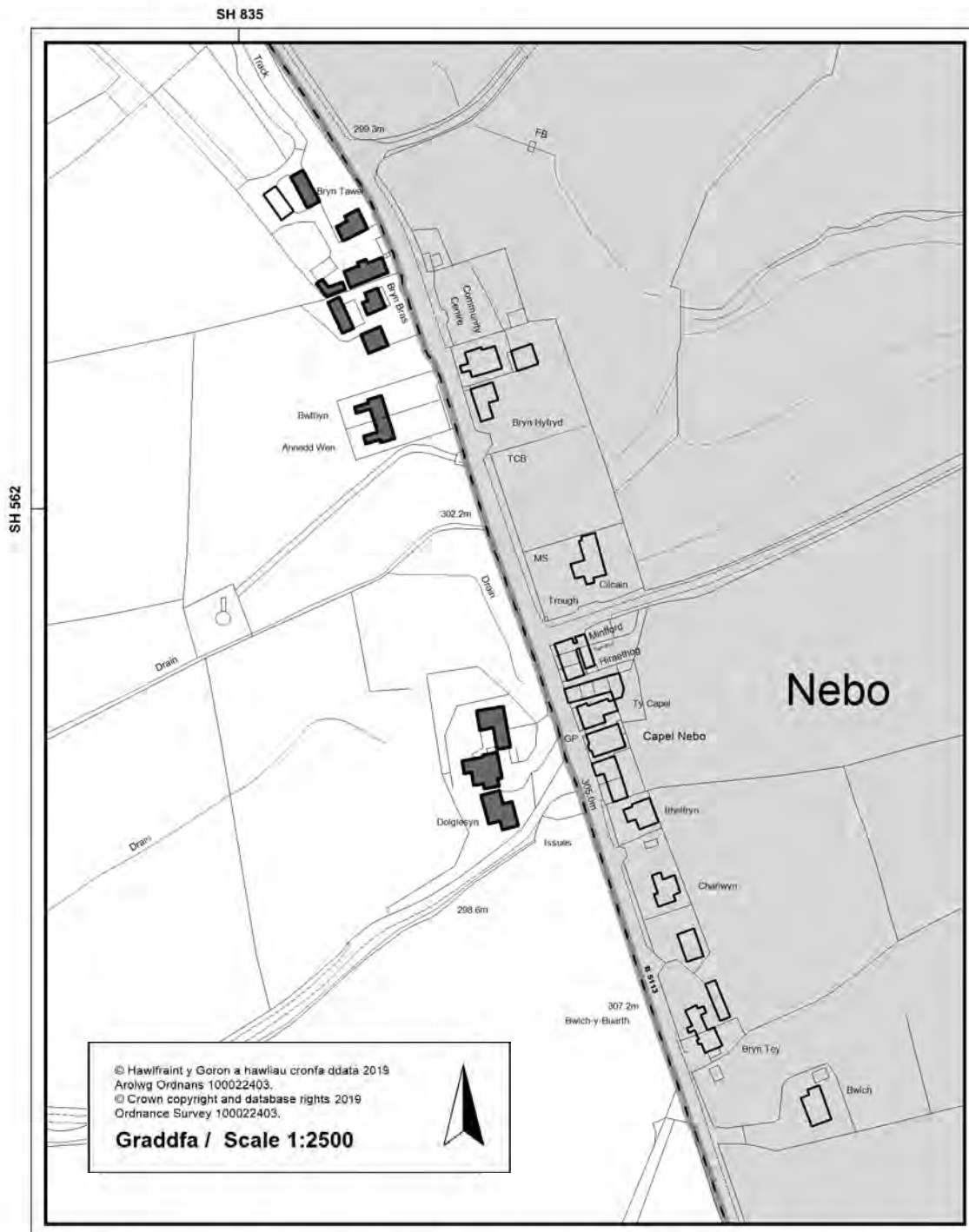
SH 585

© Hawlfraint y Goron a hawliau cronfa ddata 2019
 Arolwg Ordnans 100022403.
 © Crown copyright and database rights 2019
 Ordnance Survey 100022403.

Graddfa / Scale 1:3500

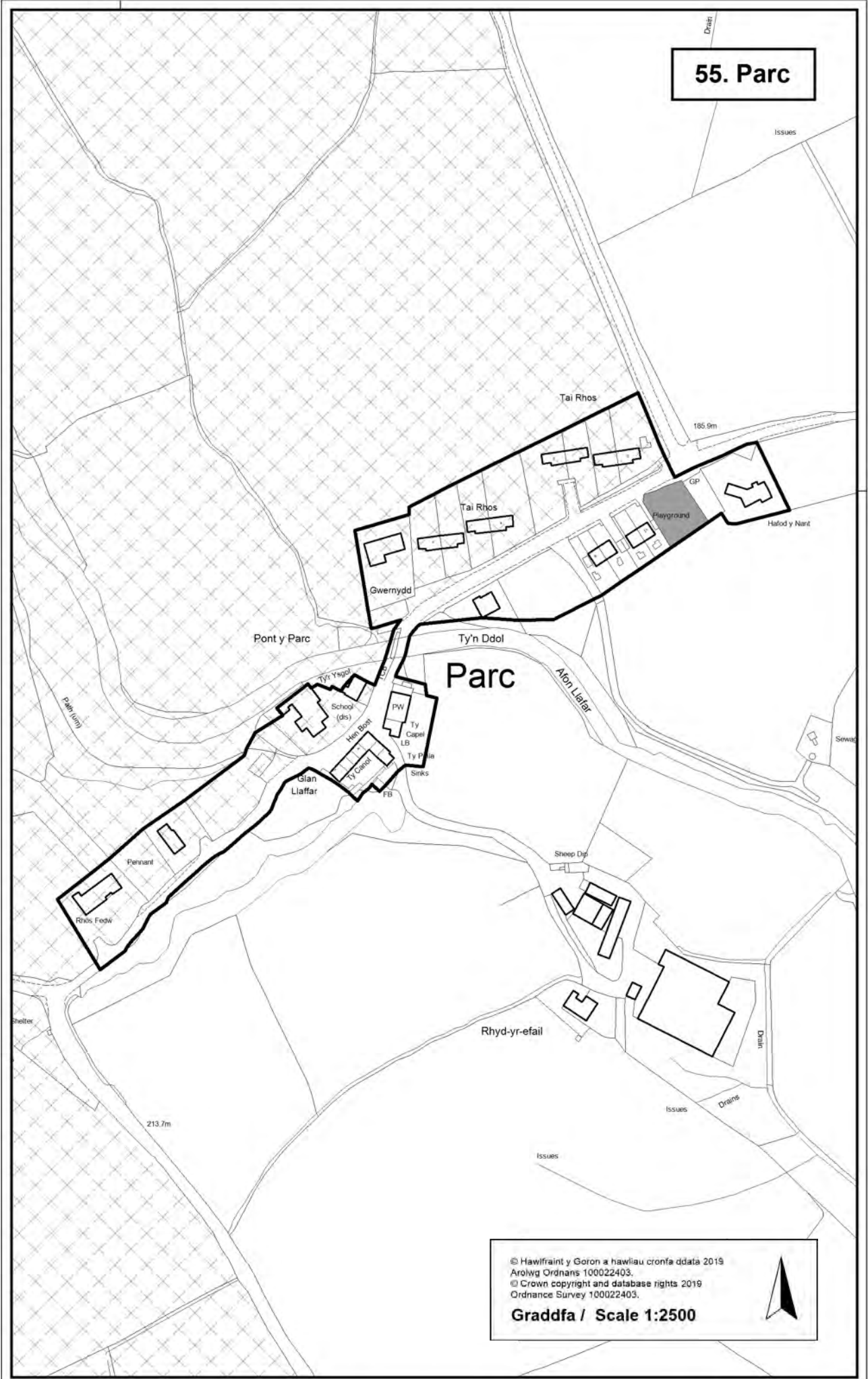


54. Nebo



Cynllun Datblygu Lleol Eryri Local Development Plan 2016-2031

55. Parc



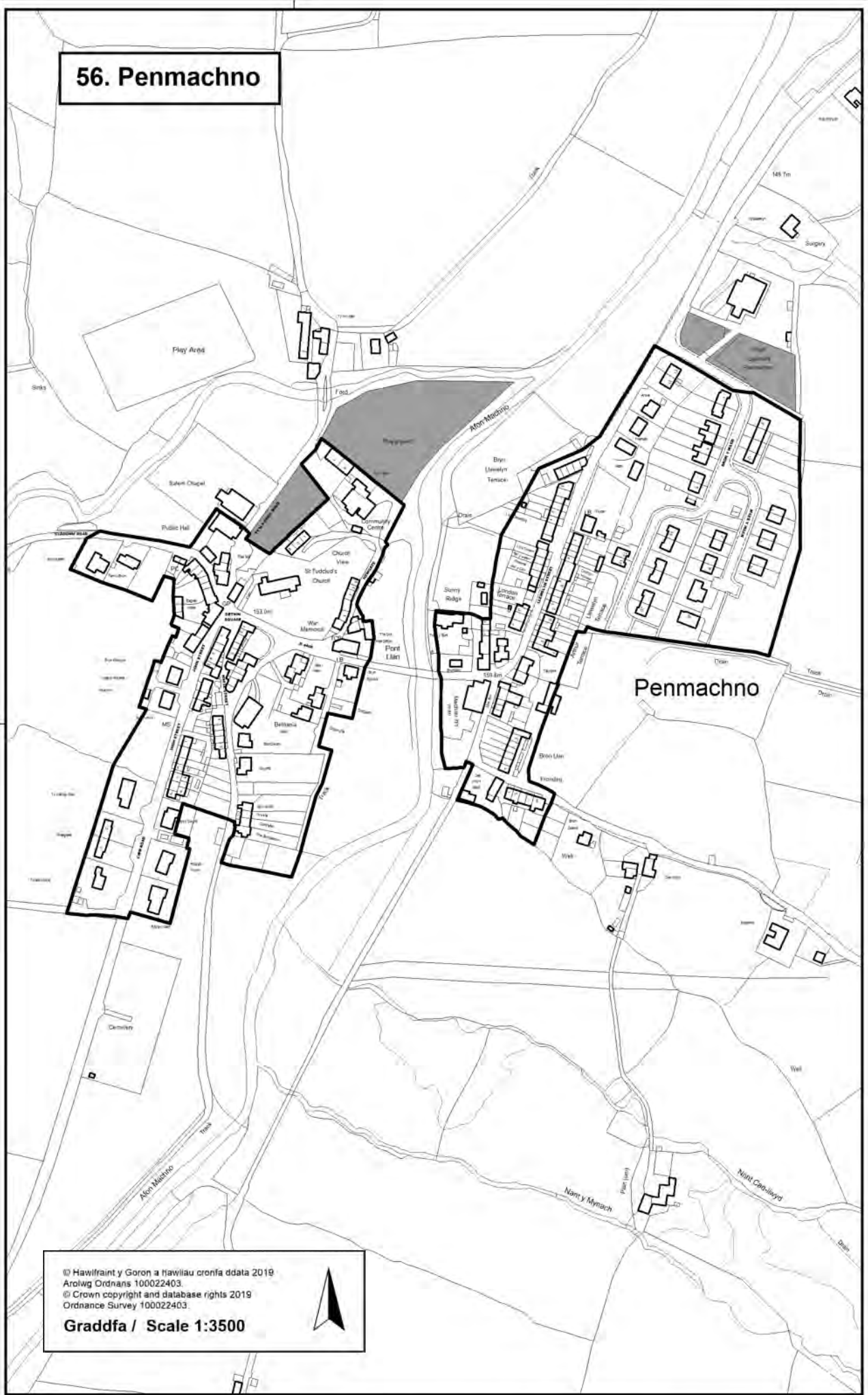
© Hawlfraint y Goron a hawliau cronfa ddata 2019
 Arolwg Ordnans 100022403.
 © Crown copyright and database rights 2019
 Ordnance Survey 100022403.

Graddfa / Scale 1:2500



56. Penmachno

SH 505

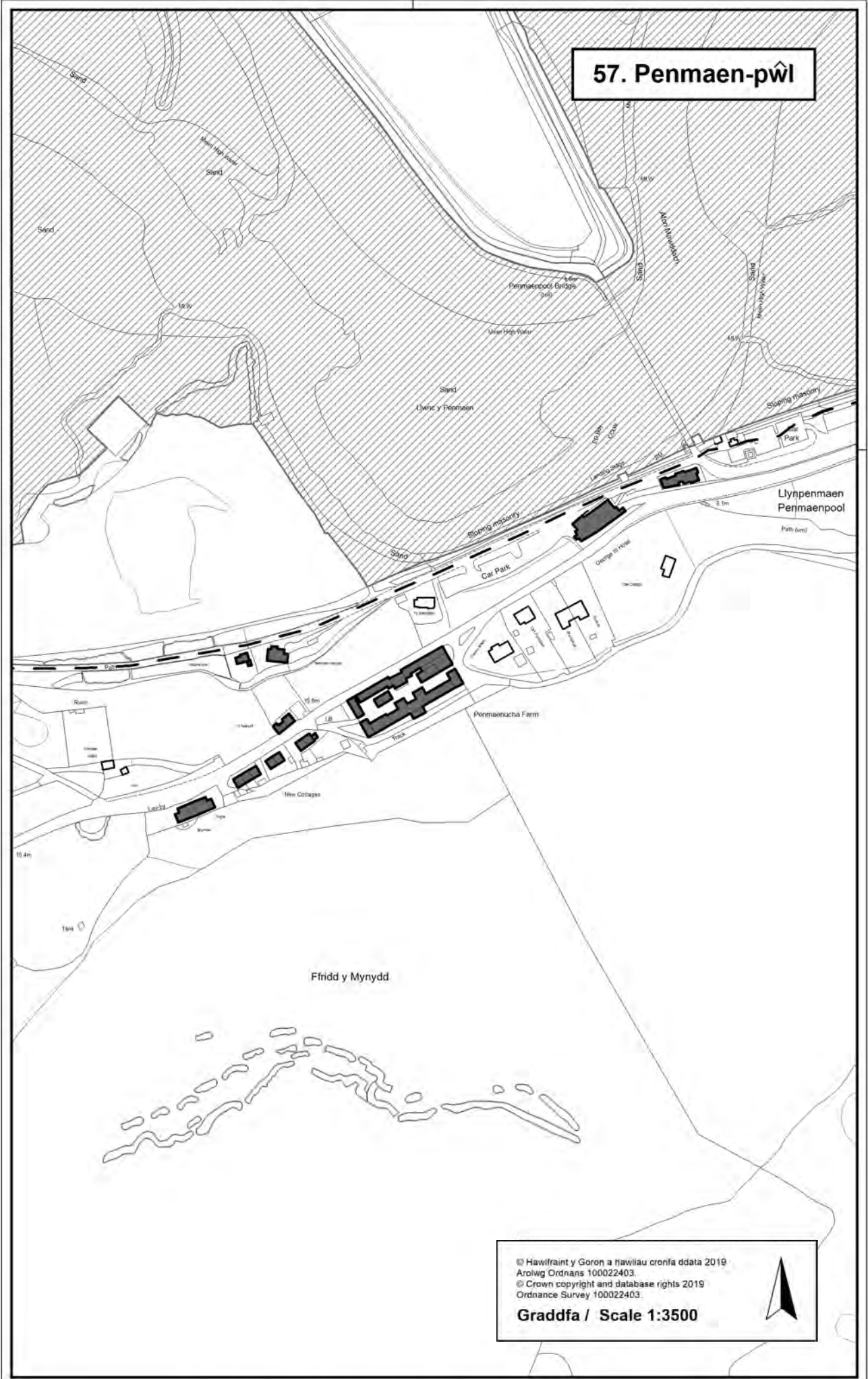


© Hawlfraint y Goron a hawliau cronfa ddata 2019
 Arolwg Ordnans 100022403
 © Crown copyright and database rights 2019
 Ordnance Survey 100022403.

Graddfa / Scale 1:3500



57. Penmaen-pŵl



SH 185

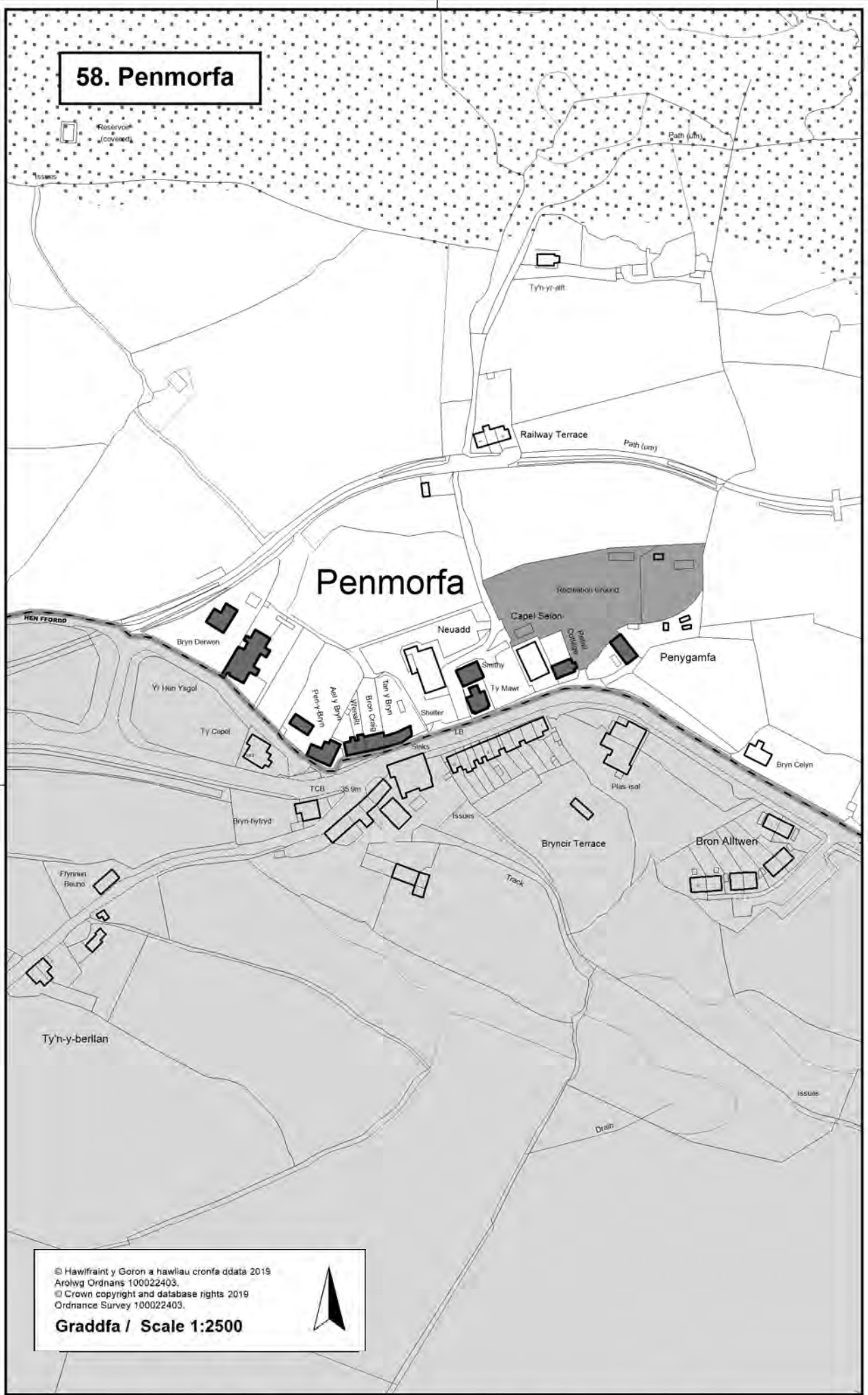
© Hawlfraint y Goron a hawliau cronfa ddata 2019
 Arolwg Ordnans 100022403.
 © Crown copyright and database rights 2019
 Ordnance Survey 100022403.

Graddfa / Scale 1:3500



58. Penmorfa

Reservoir (covered)



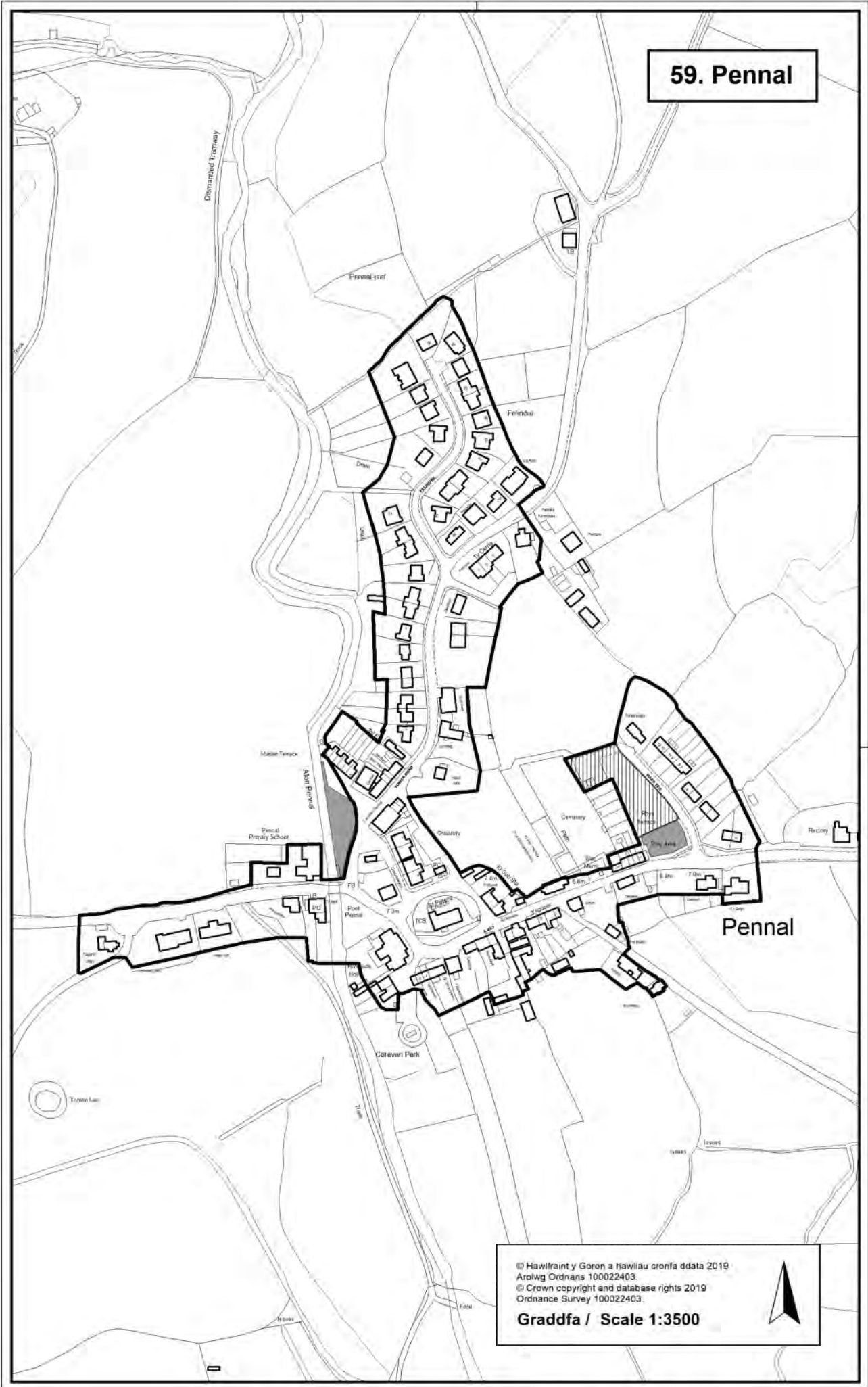
SH 406

© Hawlfraint y Goron a hawliau cronfa ddata 2019
 Arolwg Ordnans 100022403.
 © Crown copyright and database rights 2019
 Ordnance Survey 100022403.

Graddfa / Scale 1:2500



59. Pennal



SH 005

© Hawlfraint y Goron a hawliau cronfa ddata 2019
 Arolwg Ordnans 100022403.
 © Crown copyright and database rights 2019
 Ordnance Survey 100022403.

Graddfa / Scale 1:3500

60. Prenteg

Coed Ty-newydd

SH 415

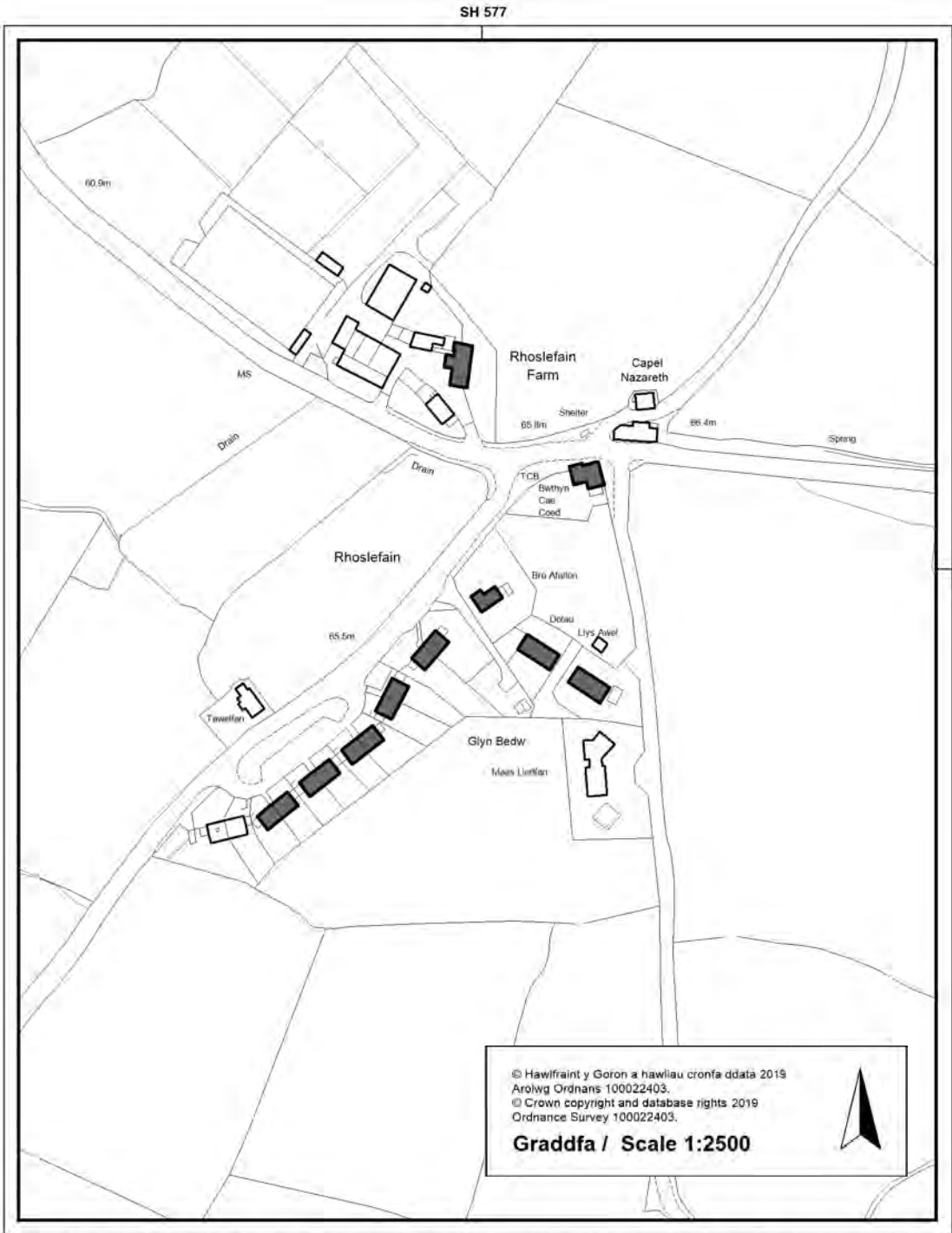
Prenteg

© Hawlfraint y Goron a hawliau cronfa ddata 2019
Arolwg Ordnans 100022403.
© Crown copyright and database rights 2019
Ordnance Survey 100022403.

Graddfa / Scale 1:2500

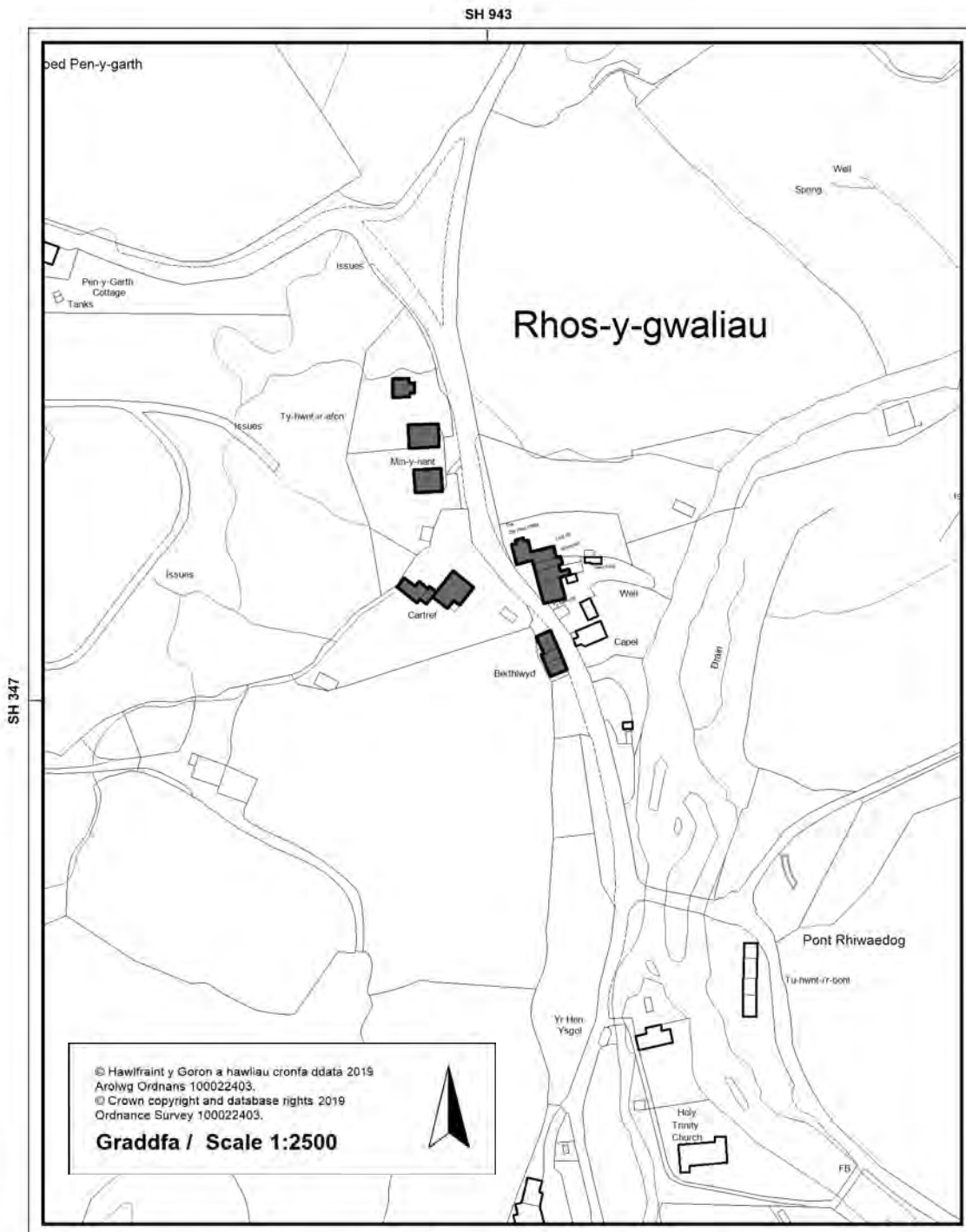


61. Rhoslefain



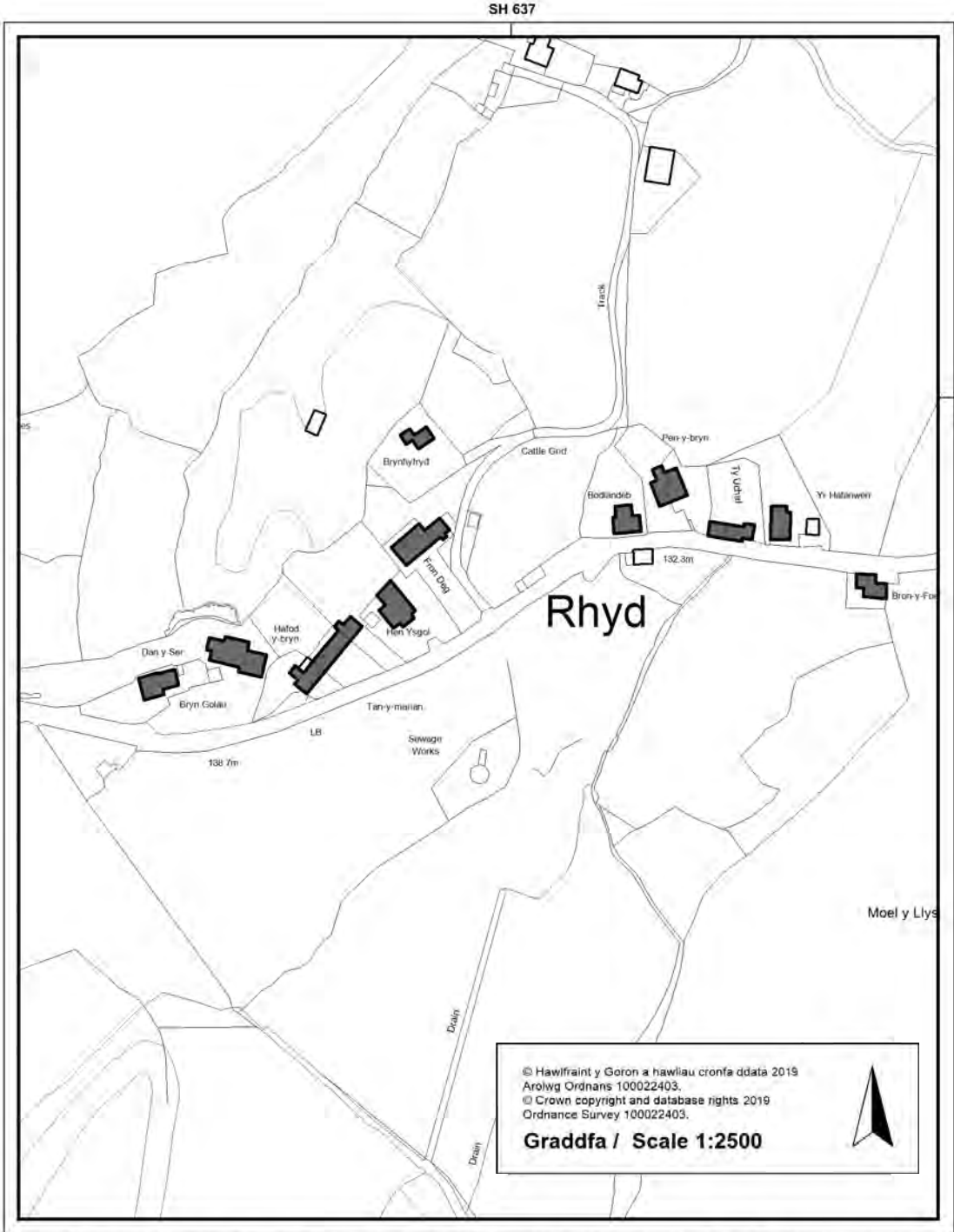
Cynllun Datblygu Lleol Eryri Local Development Plan 2016-2031

62. Rhosygwaliau



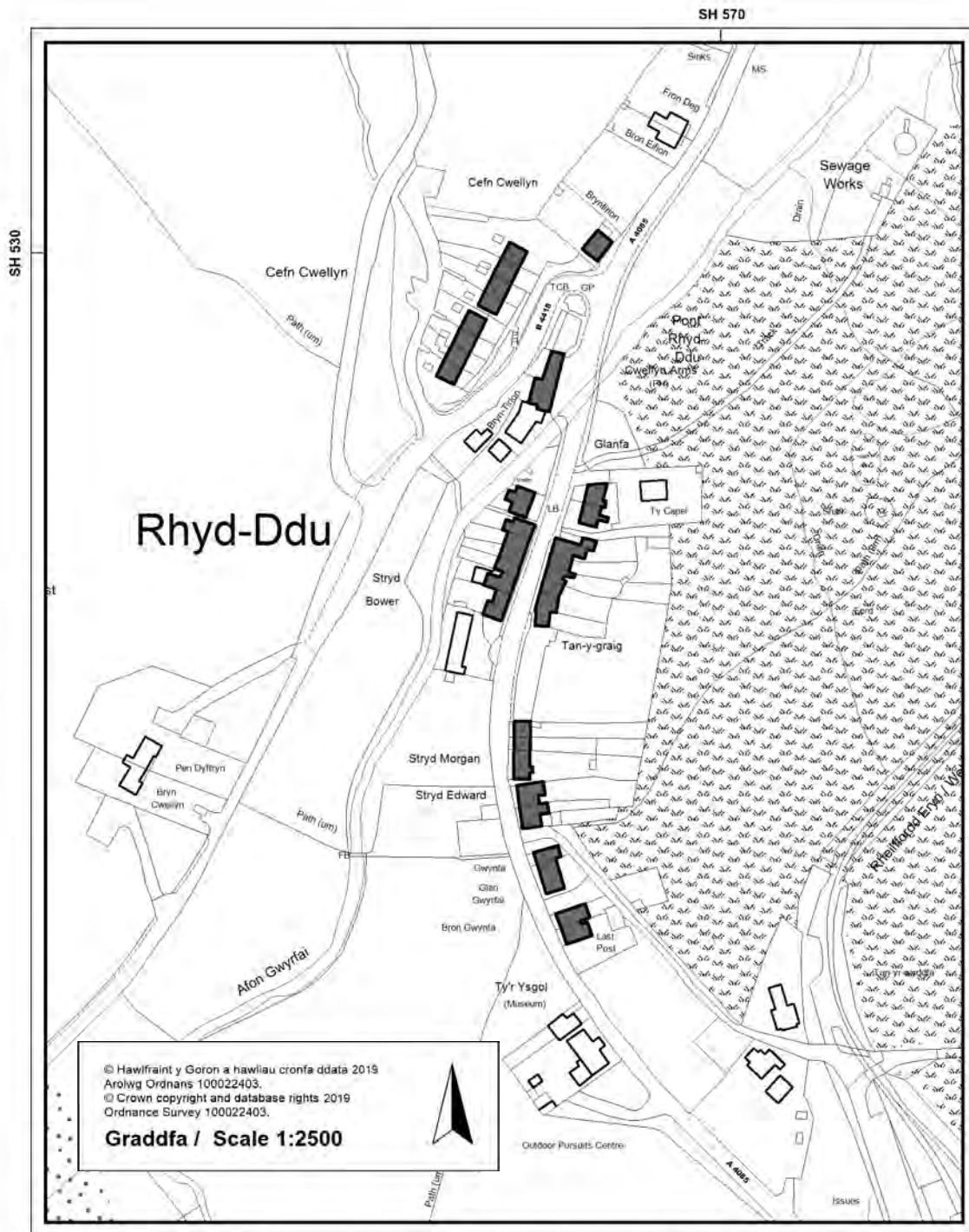
Cynllun Datblygu Lleol Eryri Local Development Plan 2016-2031

63. Rhyd



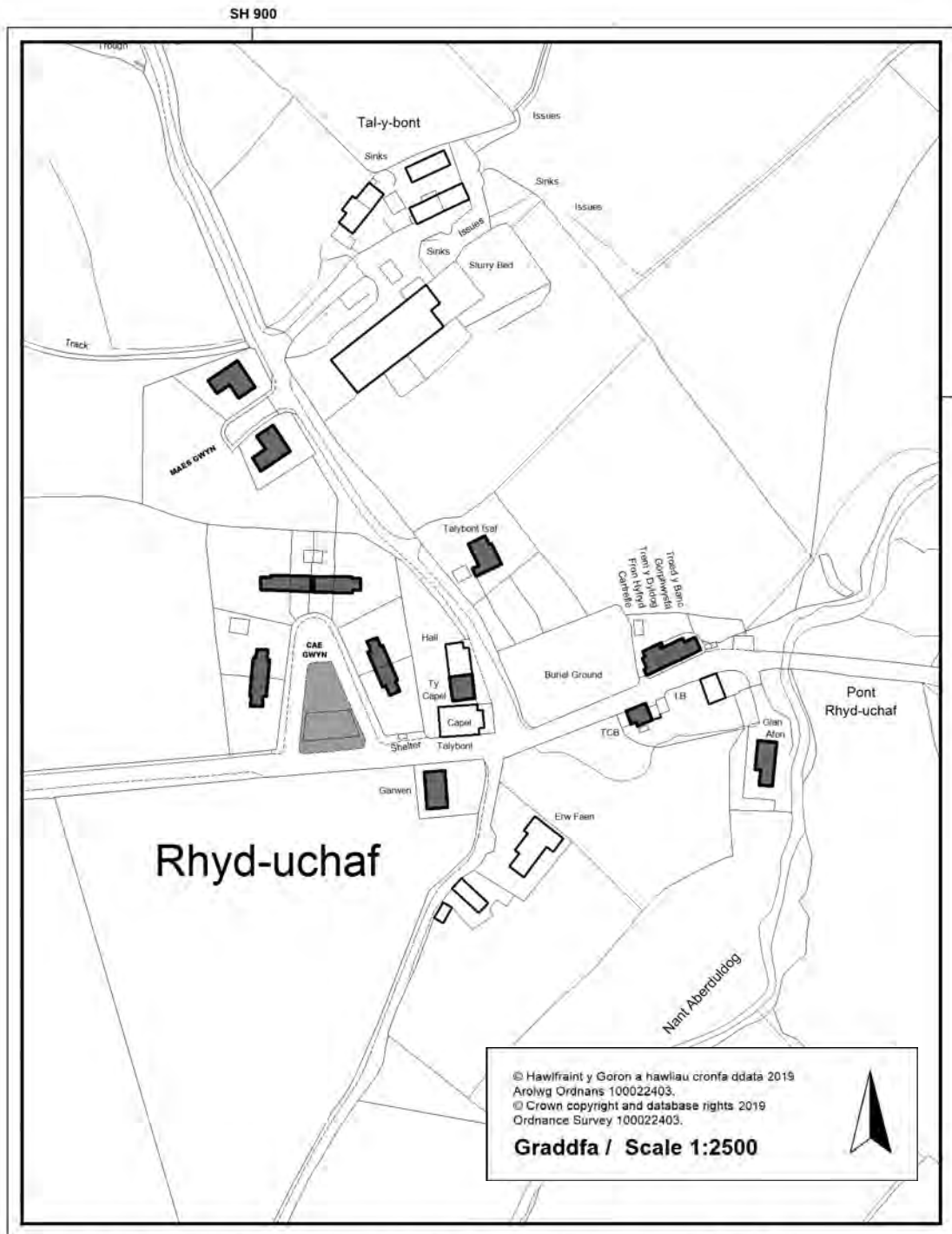
Cynllun Datblygu Lleol Eryri Local Development Plan 2016-2031

64. Rhyd Ddu



Cynllun Datblygu Lleol Eryri Local Development Plan 2016-2031

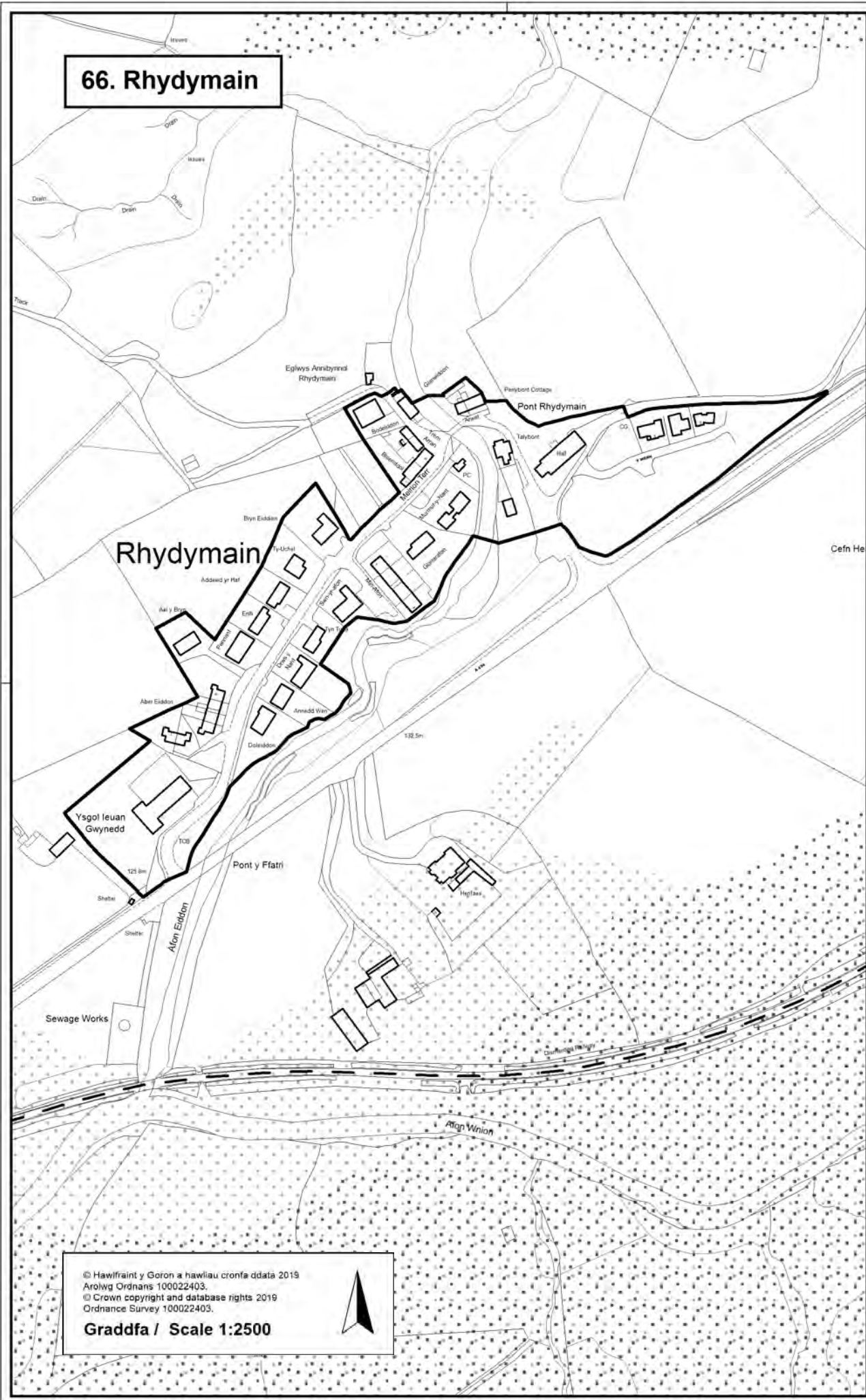
65. Rhyd Uchaf



Cynllun Datblygu Lleol Eryri Local Development Plan 2016-2031

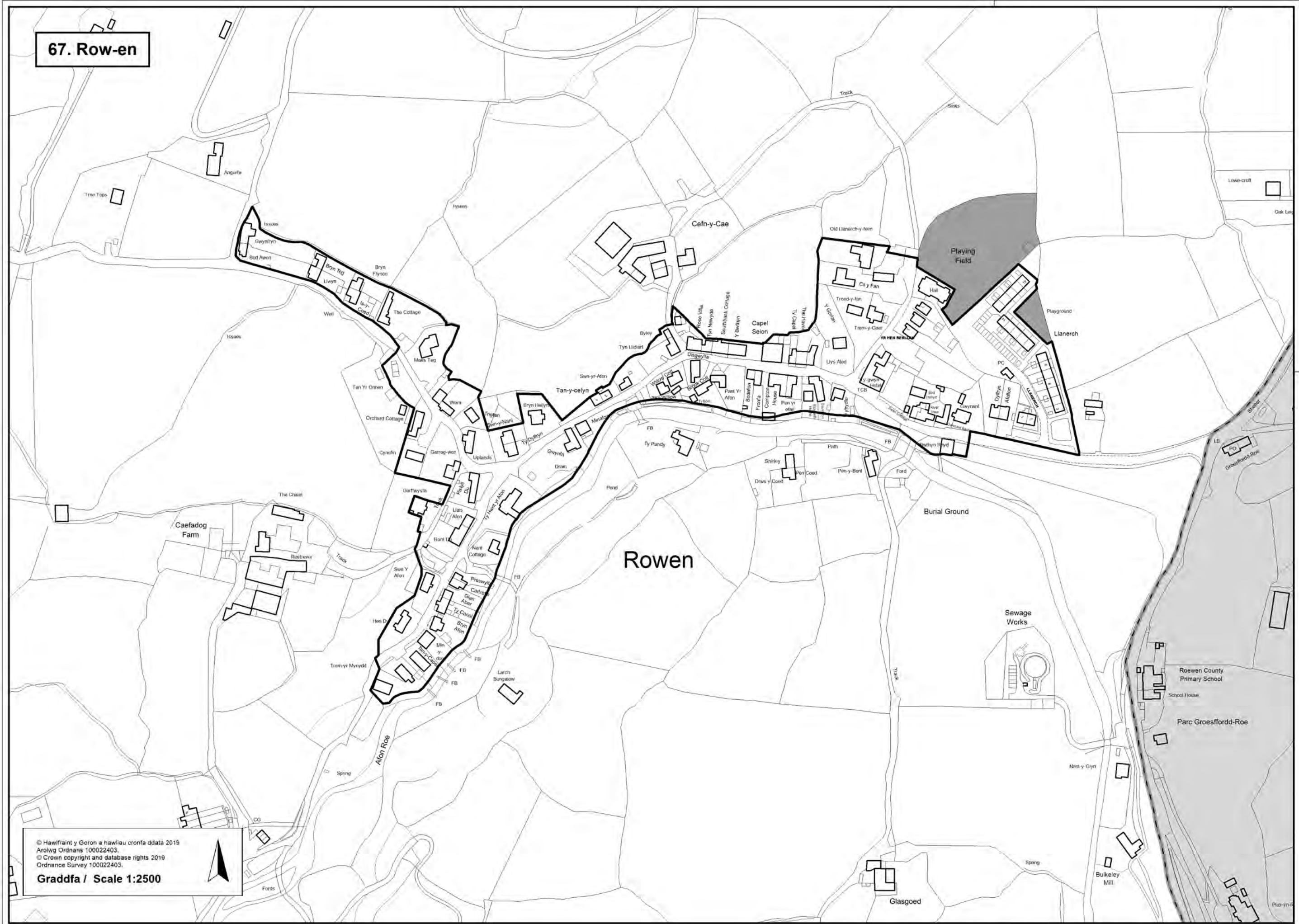
66. Rhydymain

SH 220



© Hawlfraint y Goron a hawliau cronfa ddata 2019
 Arolwg Ordnans 100022403.
 © Crown copyright and database rights 2019
 Ordnance Survey 100022403.
Graddfa / Scale 1:2500

67. Row-en

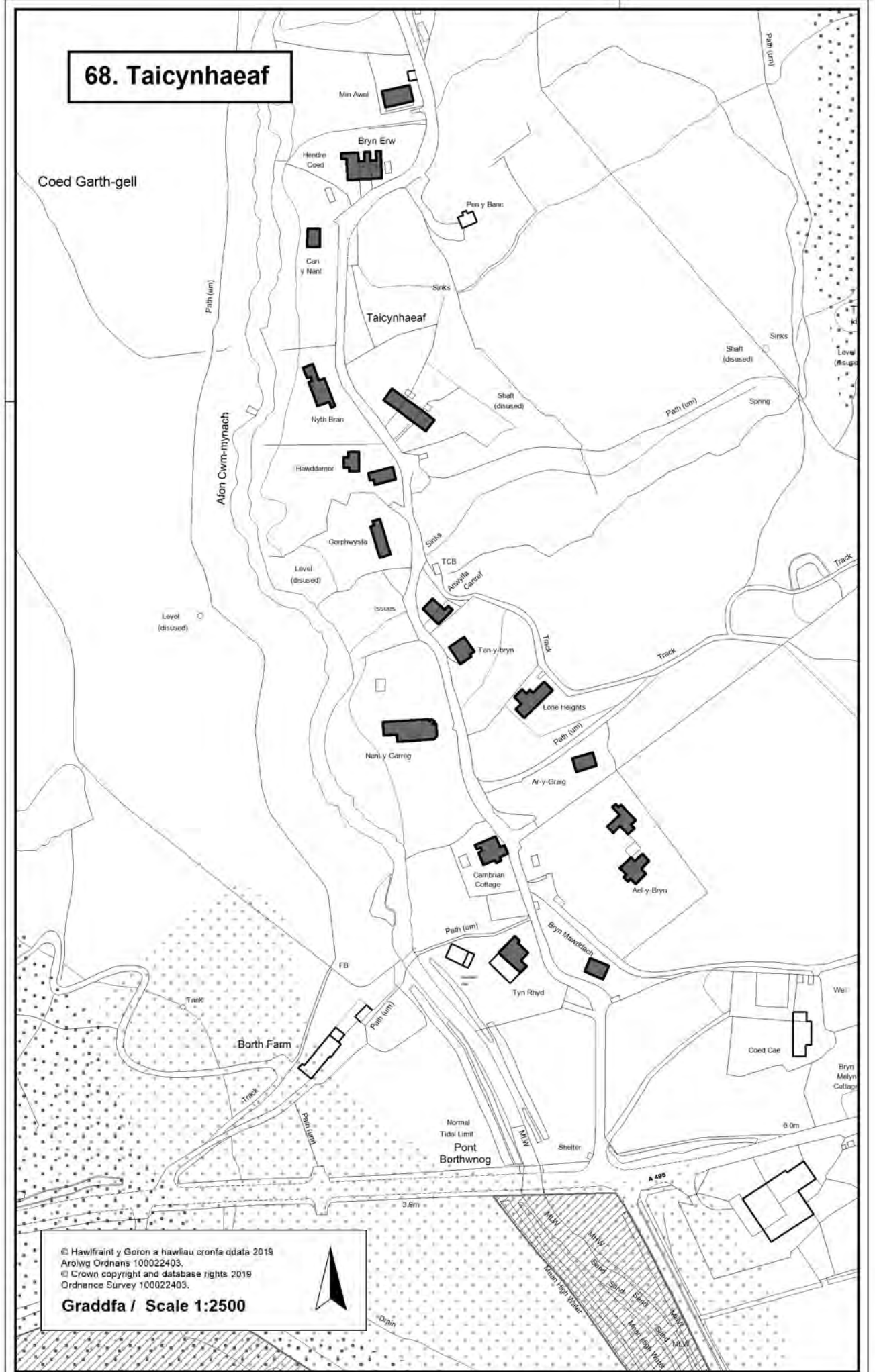


© Hawffraint y Goron a hawliau cronfa ddata 2019
 Arolwg Ordnans 100022403.
 © Crown copyright and database rights 2019
 Ordnance Survey 100022403.
Graddfa / Scale 1:2500



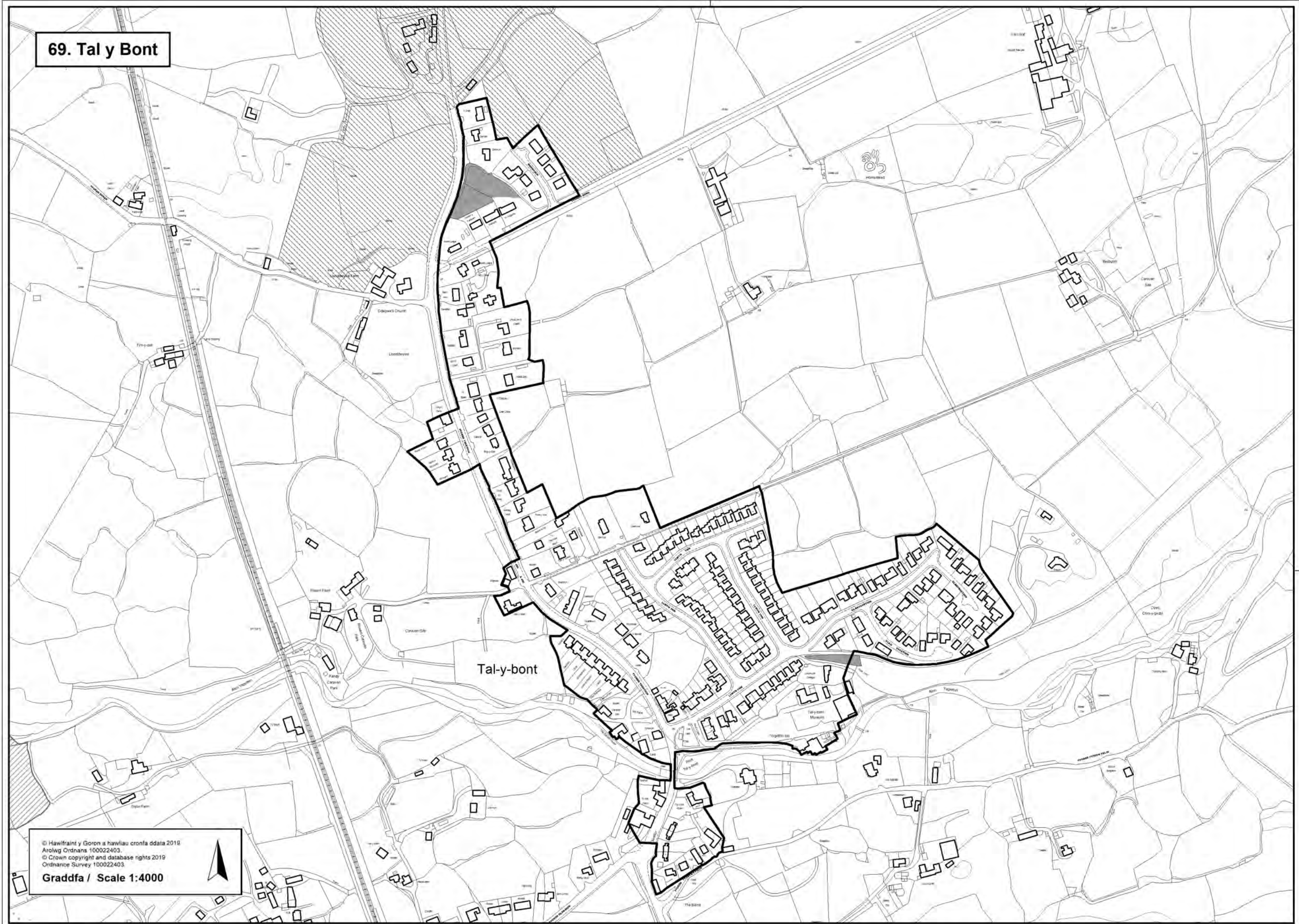
68. Taicynhaeaf

SH 195



© Hawffraint y Goron a hawliau cronfa ddata 2019
 Arolwg Ordnans 100022403.
 © Crown copyright and database rights 2019
 Ordnance Survey 100022403.
Graddfa / Scale 1:2500

69. Tal y Bont



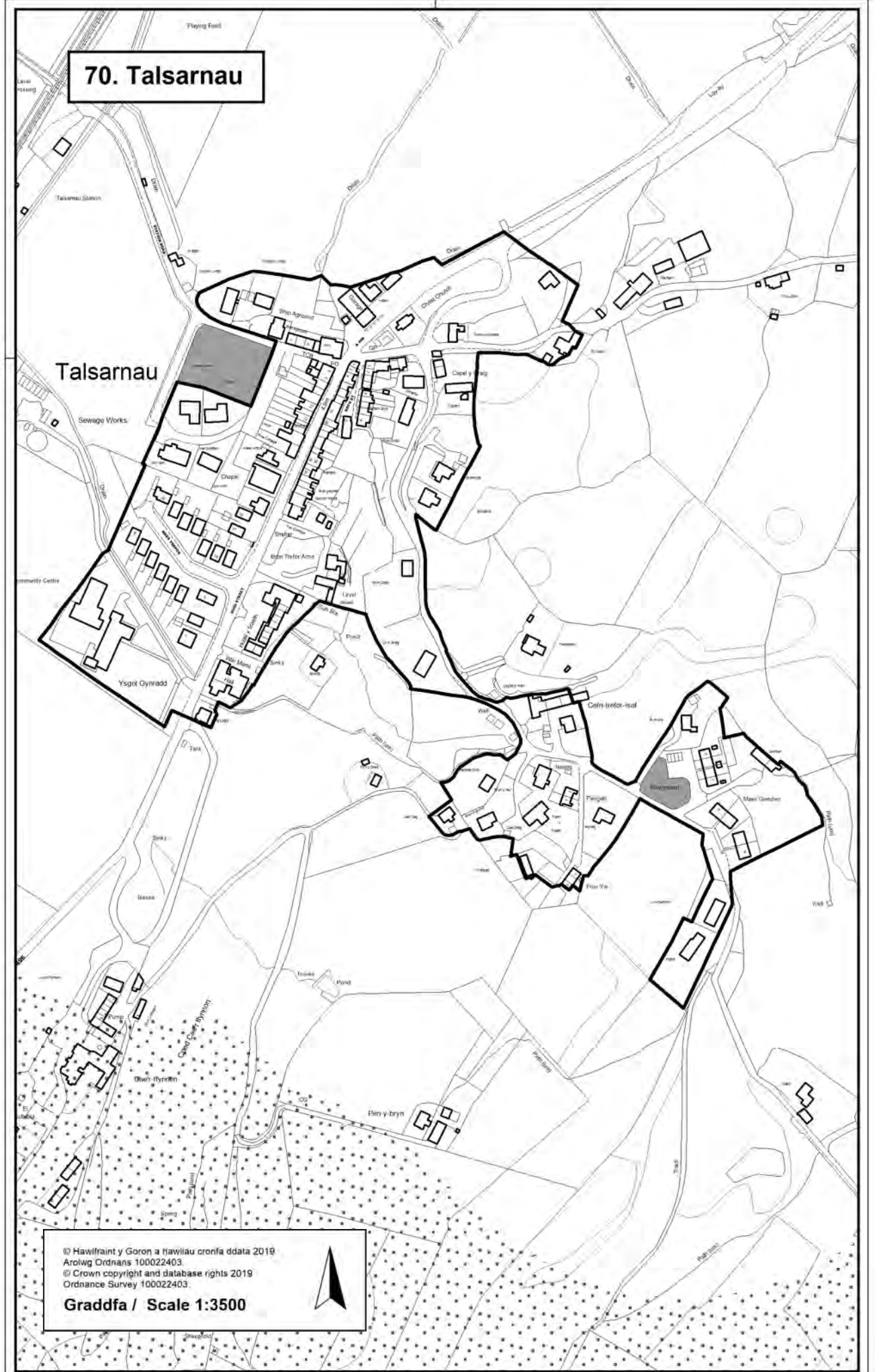
© Hawlfraint y Goron a hawliau cronfa ddata 2019
 Arolwg Ordnans 100022403.
 © Crown copyright and database rights 2019
 Ordnance Survey 100022403.

Graddfa / Scale 1:4000



70. Talsarnau

SH 360



© Hawffraint y Goron a ffawliau cronfa ddata 2019
 Arolwg Ordnans 100022403
 © Crown copyright and database rights 2019
 Ordnance Survey 100022403

Graddfa / Scale 1:3500


71. Trawsfynydd.



n Trawsfynydd
(Reservoir)

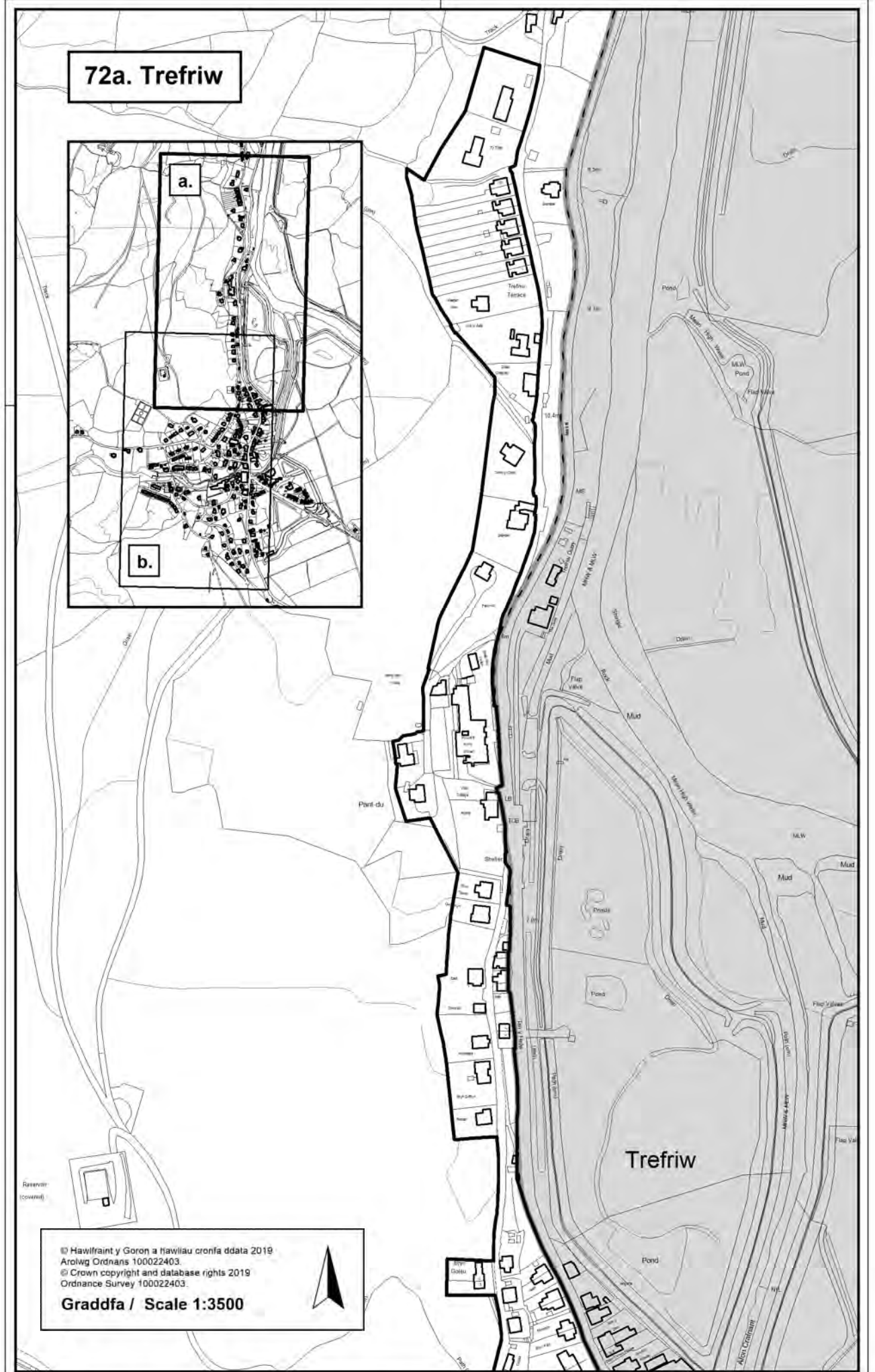
● Hawffrânt y Goron a hawliau cronfa ddata 2019
 Arolwg Ordnans 100022403.
 ● Crown copyright and database rights 2019
 Ordnance Survey 100022403.

Graddfa / Scale 1:3000



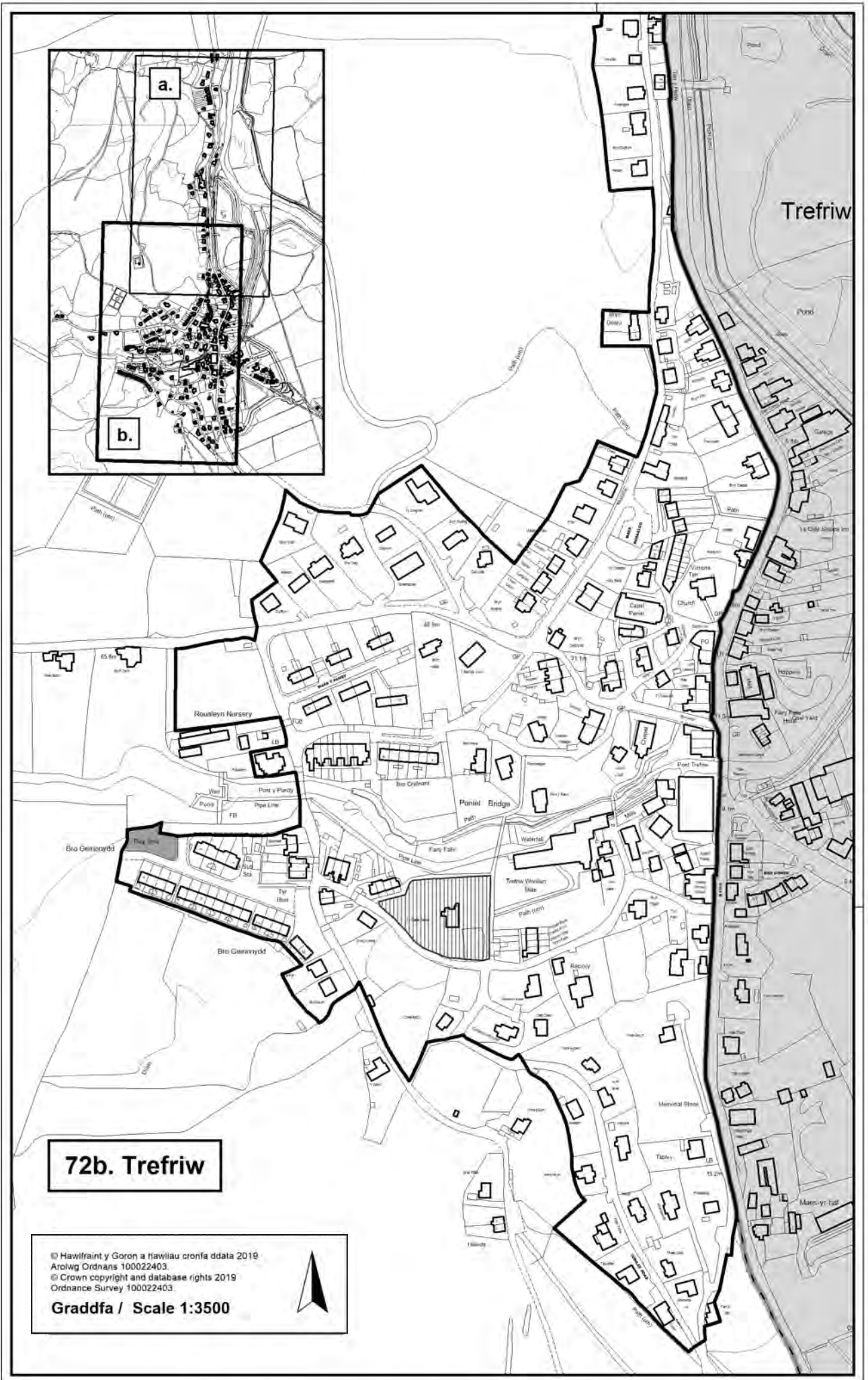
72a. Trefriw

SH 640

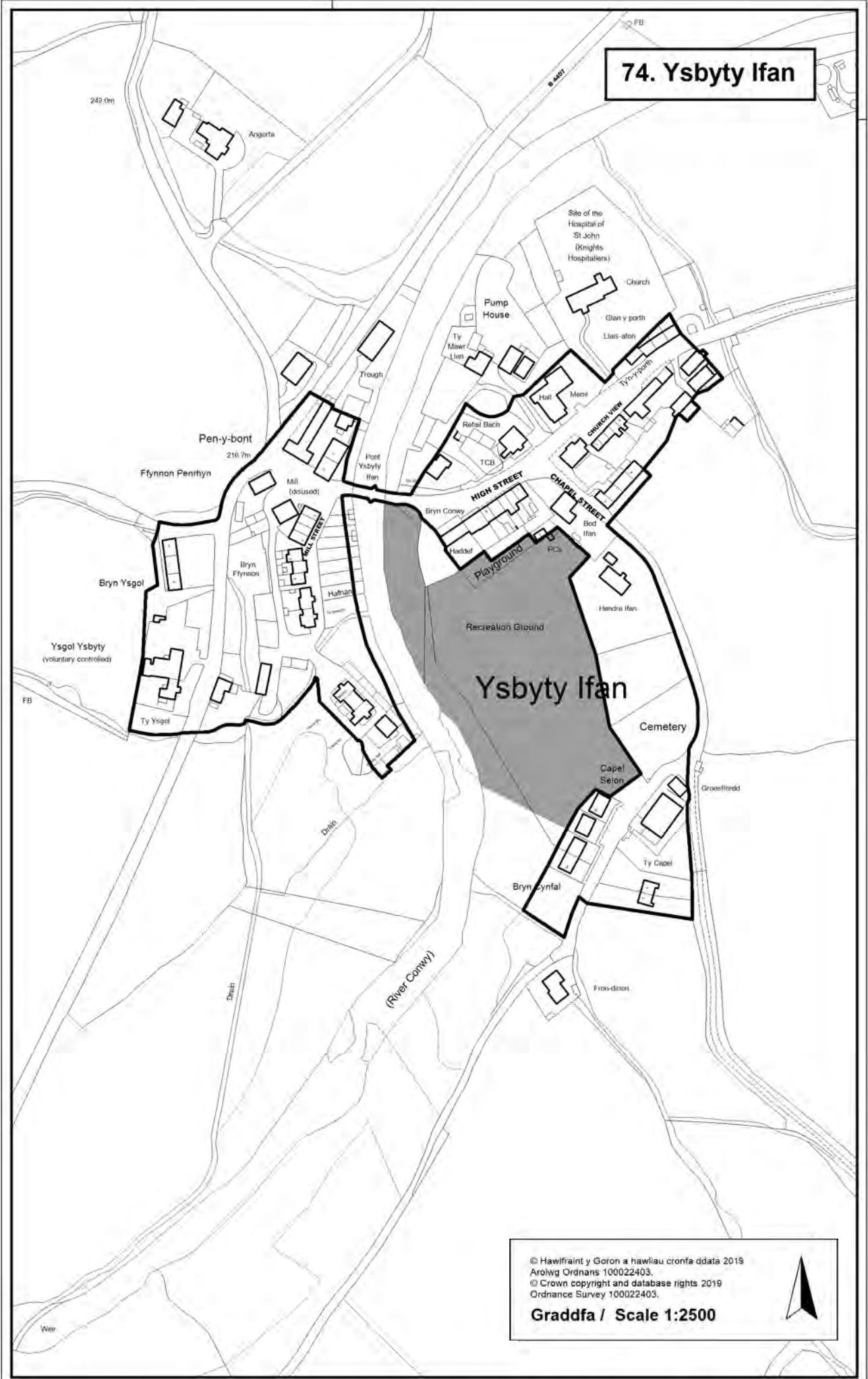


© Hawlfraint y Goron a hysbysu cronfa ddata 2019
 Arolwg Ordnans 100022403
 © Crown copyright and database rights 2019
 Ordnance Survey 100022403

Graddfa / Scale 1:3500



74. Ysbyty Ifan



© Hawffraint y Goron a hawliau cronfa ddata 2019
 Arolwg Ordnans 100022403.
 © Crown copyright and database rights 2019
 Ordnance Survey 100022403.

Graddfa / Scale 1:2500

