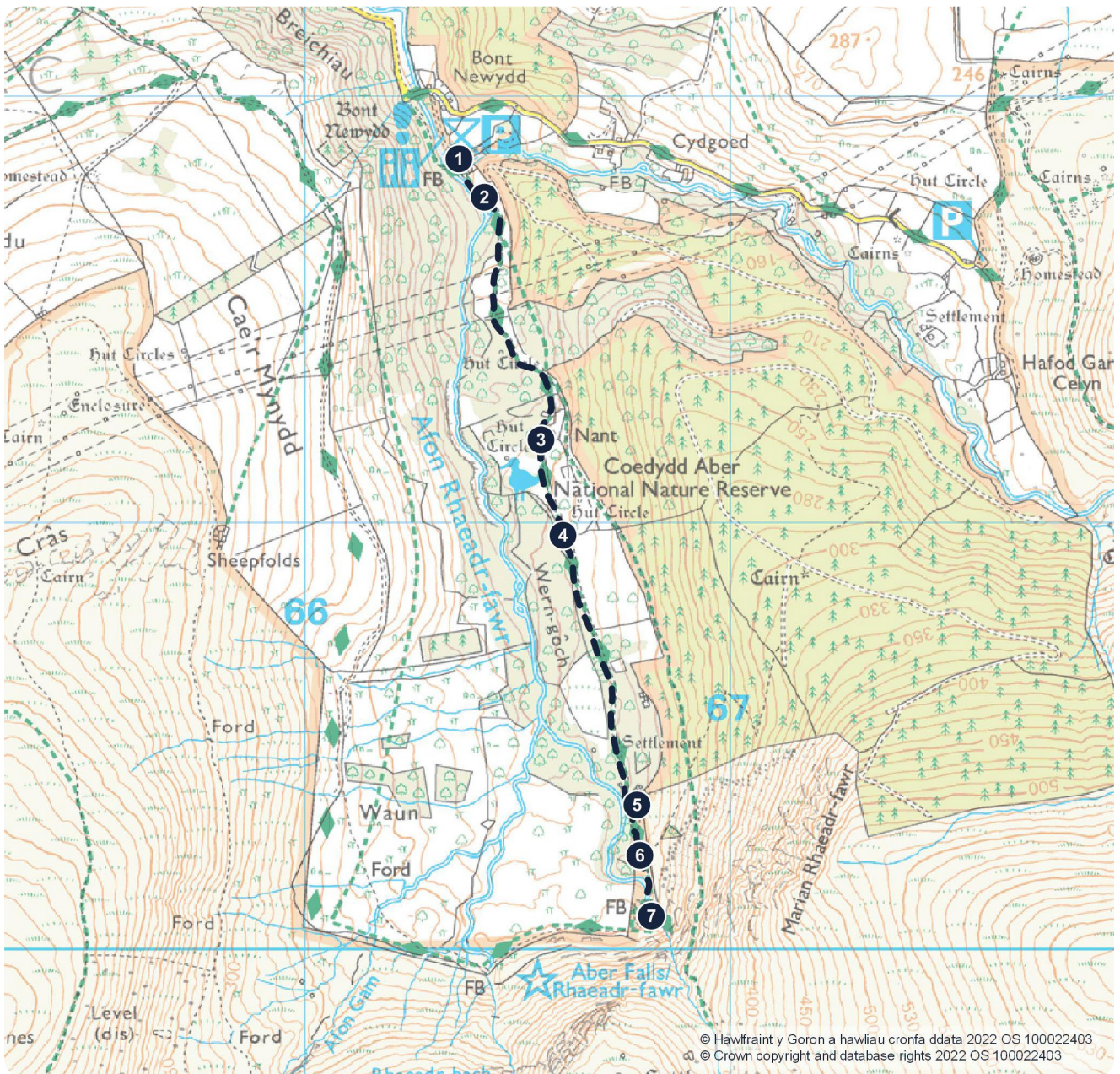




Snowdonia National Park Authority Promoted Routes

Aber Falls, Abergwyngregyn

ACCESS FOR ALL




Route Overview

- Distance: 6km (3.7 miles)
- Duration: ¾ hours
- Route type: There and back again


Before you start

Read the safety and route grading information on the Snowdonia National Park Authority website before you start your journey.


snowdonia.gov.wales



Start your journey by crossing a small bridge leading to a wide gate. This starting point is accessible. It is signposted as 'Suitable for pushchairs'.



Continue along the path, following the yellow waymarkers, until you reach a wooden hut. Go past the hut and through the wide gates.




As the path starts to ascend, you will reach a flat grassy area along with an opportunity to enjoy the view down the valley. You will soon reach Bwthyn y Nant cottage on your left.




The path continues, and you will pass two iron gates.



Follow the path for approximately 0.5km until you come to a fork. Bear right here to continue along the accessible path.



Pass through a small metal gate and follow the prominent path.



The path can be a bit rough here so take care. You will soon reach the waterfall. To return, follow your steps back to the car park.