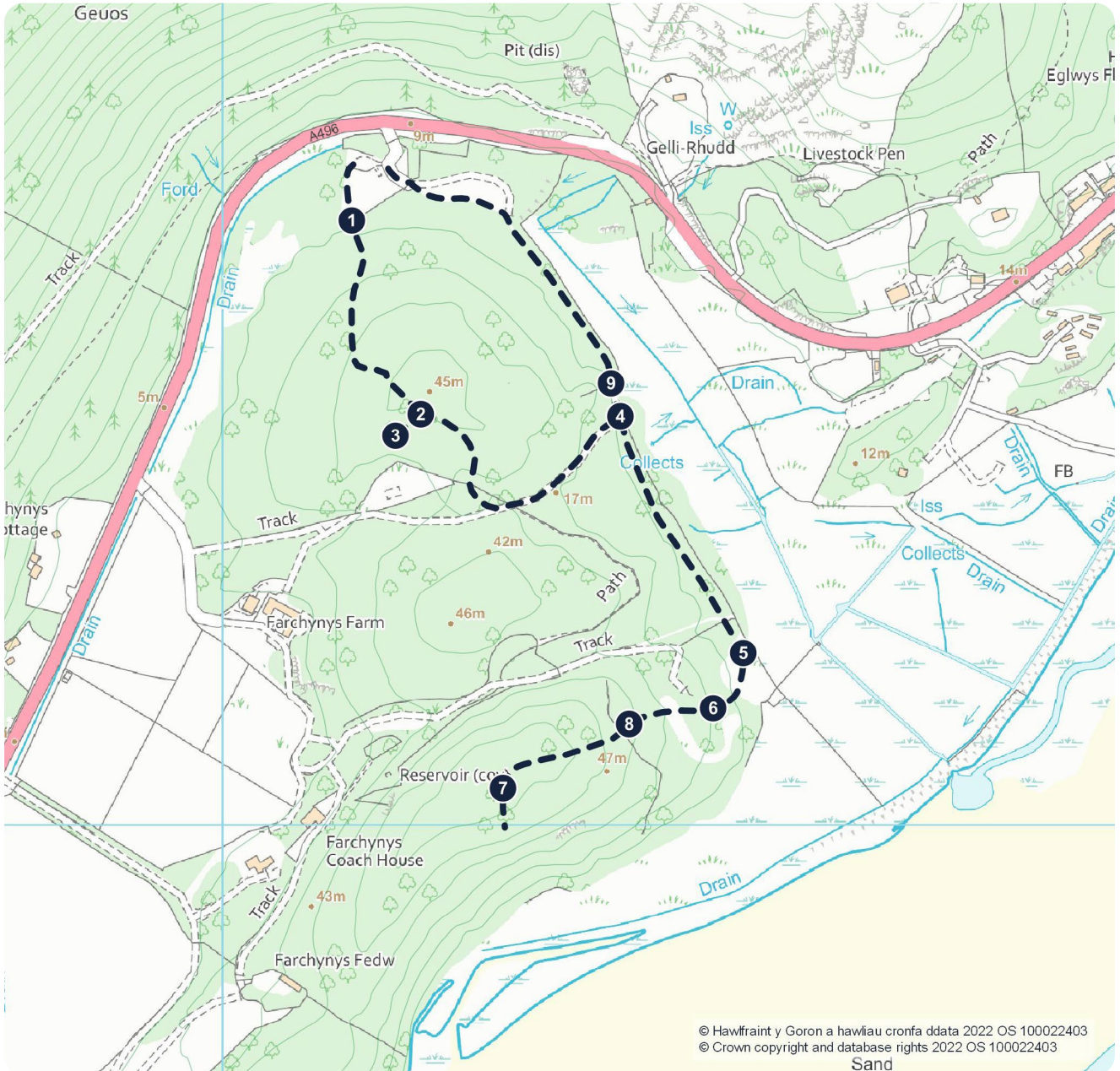





Farchynys, Mawddach Estuary

MODERATE




Route Overview

-  Distance: 2km (1.2 miles)
-  Duration: 1 hours
-  Route type: Circular


Before you start

Read the safety and route grading information on the Snowdonia National Park Authority website before you start your journey.

snowdonia.gov.wales




Start from the car park with your back facing the road. Go through a kissing gate on the right-hand side of the woods and follow the track. Take a moment here to admire the Dark Sky Bench.




When the path forks, turn right to go to the viewpoint, where you will be able to see Barmouth Bridge and fantastic views of the Mawddach estuary.




Retrace your steps from the viewpoint and turn right at the fork.




Turn right when you reach a wide track. The marsh on your left often floods at high tide.




You will reach a gate with a stile beyond it. Do not cross the stile. Continue to the right, following the fence line up through the woods.



When the path forks, turn left.



On reaching a fence, turn left to go to the viewpoint, and admire the stunning views.



Retrace your steps from the viewpoint to the fence. Turn right and follow the path back down to the gate and stile near the marsh.



When you reach the stile, turn left and follow the track. You will go through two kissing gates before reaching the car park.