




# Precipice Walk, Dolgellau

MODERATE



## Route Overview


-  Distance: 5km (3.1 miles)
-  Duration: Around 2 hours
-  Route type: Circular

## Before you start


Read the safety and route grading information on the Snowdonia National Park Authority website before you start your journey.

[snowdonia.gov.wales](https://www.snowdonia.gov.wales)






Start the walk near the Saith Groesffordd sign from the Car Park. Turn right to follow the Precipice Walk route.




After 250m, follow the path to the left.




Continue for a further 300m following a path to the left past Gwern Offeiriad house.



Follow the path uphill and to the right, through the wood. After 100m, go through the gate to an open field.




Follow the path towards Llyn Cynwch and turn right, up the hill following the stone wall.




Continue to follow the path along the stone wall lined with several ancient oak trees. Important populations of lichen and moss grow in the parkland on the right.



After 350m, pass through a gap in the wall and you'll soon have wonderful views to the north overlooking Coed y Brenin.



Follow the path to the left at the signpost leading to the old copper mine.



Follow the path for 1km until you reach a wooden gate. Enjoy views of the River Mawddach below. Go through the gate and follow the path.



Keep following the path through the gate in the stone wall.



After 500m, go through a gate in another stone wall and continue down to Llyn Cynwch.



When you reach Llyn Cynwch, turn left and follow the path around the northern edge of the lake.



At the end of the lake, you will rejoin the path you started on. Follow the path back to the car park.