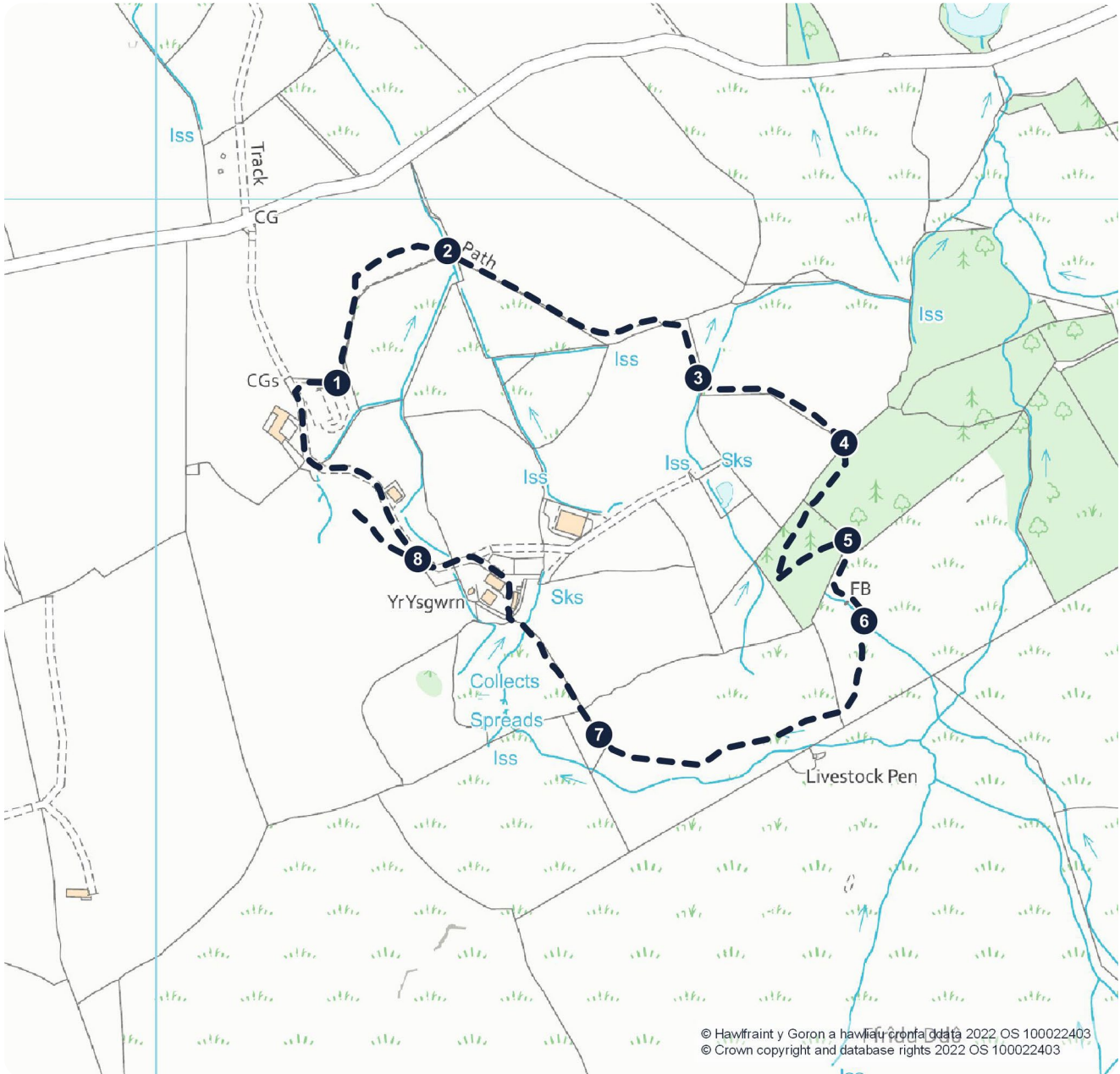




Snowdonia National Park Authority Promoted Routes

Ffridd Route, Yr Ysgwrn, Trawsfynydd

EASY



© Hawlfraint y Goron a hawlfraint cronfa 2022 OS 100022403
© Crown copyright and database rights 2022 OS 100022403

Route Overview

- Distance: 1.5km (Approx. 1 mile)
- Duration: 1 hour
- Route type: Circular

Before you start

Read the safety and route grading information on the Snowdonia National Park Authority website before you start your journey.


[snowdonia.gov.wales](https://www.snowdonia.gov.wales)




Go through a small black metal gate at the lower corner of the car park.



Go through another small gate on the right. Follow the field's boundary, go through the farm gate into the next field.




Cross a wooden bridge and head towards a wooden bench keeping the stone wall on your right.



Go through a small wooden gate and continue towards the wooded land. Follow the path to the right before turning back on yourself and up the hill.




Go through another small gate and out into the pasture. Follow the signposts.



Cross a bridge and go through a gap in the wall. Follow the sheep path until you come across another signpost.



Keep the stream on your right and go through a gate. Continue down the stone steps and through a black metal gate. Walk past the front of Yr Ysgwrn farmhouse.



The small path which turns off the road to the left will take you to a viewpoint of the Trawsfynydd area. Continue forward to return to the car park.