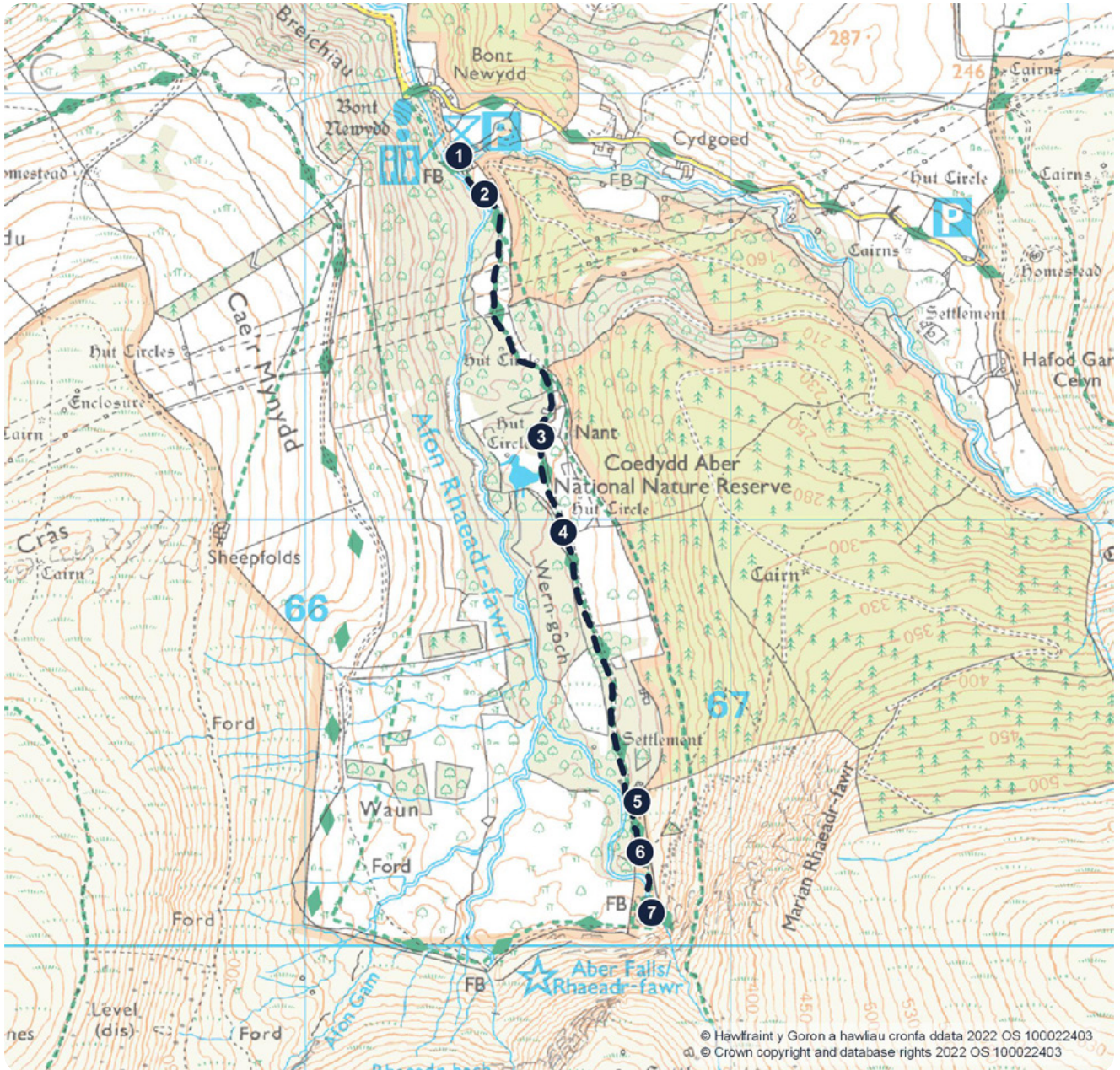





# Aber Falls, Abergwyngregyn

ACCESS FOR ALL




## Route Overview

-  Distance: 6km (3.7 miles)
-  Duration: ¾ hours
-  Route type: There and back again

## Before you start

Read the safety and route grading information on the Snowdonia National Park Authority website before you start your journey.

[snowdonia.gov.wales](https://www.snowdonia.gov.wales)




Start your journey by crossing a small bridge leading to a wide gate. This starting point is accessible. It is signposted as 'Suitable for pushchairs'.



Continue along the path, following the yellow waymarkers, until you reach a wooden hut. Go past the hut and through the wide gates.




As the path starts to ascend, you will reach a flat grassy area along with an opportunity to enjoy the view down the valley. You will soon reach Bwthyn y Nant cottage on your left.




The path continues, and you will pass two iron gates.



Follow the path for approximately 0.5km until you come to a fork. Bear right here to continue along the accessible path.



Pass through a small metal gate and follow the prominent path.



The path can be a bit rough here so take care. You will soon reach the waterfall. To return, follow your steps back to the car park.