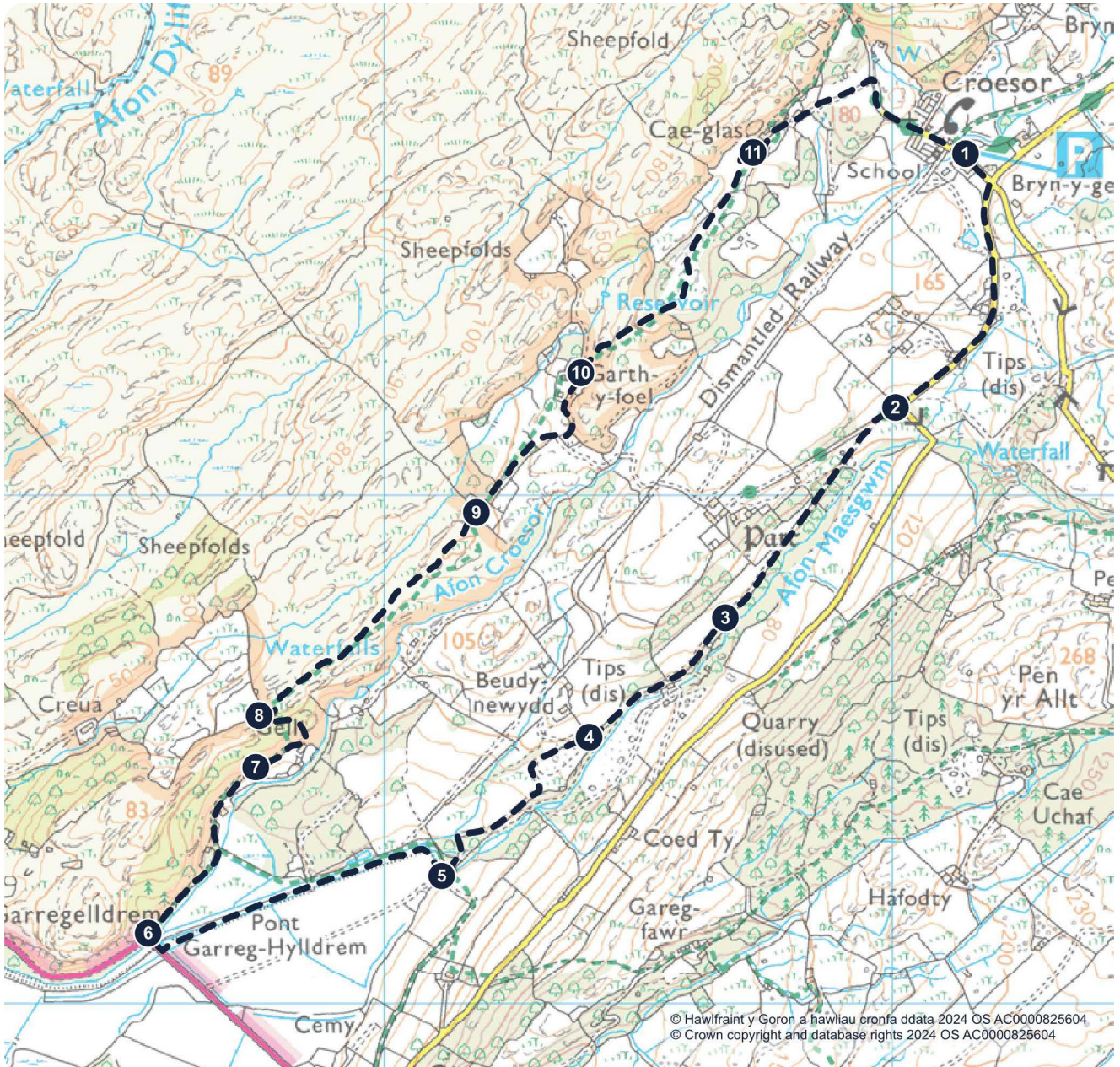




Croesor Circular

MODERATE



Route Overview

- Distance: 5.5km (3.4 miles)
- Duration: 3 hours
- Route type: Circular


Before you start

Read the safety and route grading information on the Eryri National Park Authority website before you start your journey.

eryri.llyw.cymru



Exit the car park, turn left and follow the road to a crossroads. At the crossroads turn right and follow the road down the hill to a sharp left turn, follow the road that leads straight ahead for a few metres to a cattle grid.




Go through the small gate on the left by the cattle grid and continue along the road for about 50m metres to a gravel track on your left. Walk down the track following the waymarkers downhill until you reach a fork in the track. Take the centre fork and continue following the waymarkers with the fenceline on the left to a wooden gate. Go through the gate and continue downhill along the track to a clearing.




At the clearing, keep left following the track along the fence line. Continue past the remains of an old quarry, Park Quarry, and follow the path to a metal gate. Go through the gate following the waymarked path straight ahead as it rises above the river to a kissing gate. Be careful here, the path can be wet underfoot and there is a steep slope to the river below.




Go through the kissing gate, and immediately bear right walking through the field alongside the slate spoil heap on your left to the farm track. Follow the track and waymarkers downhill, through a metal gate by a cattle grid until you reach a concrete bridge that crosses the river Maesgwm.



Go over the bridge and turn right to follow the footpath alongside the river, with the river on your right follow the path to the main road, the A4085. Go through the metal gate and turn right to follow the main road over the bridge to the entrance to Felin Parc which is after the bridge on your right. It is a short distance along the main road but the road can be busy so take care.




Go through the small gate on the right by the cattle grid, and continue along the track towards Felin Parc. Go past the house, Tan y Glogwyn on your left and bear left following the waymarker up the steep concrete track to the left of Felin Parc until you reach a footpath on your left.




Follow the waymarker off the track and along the footpath past a house, Tŷ Gelli, on your right. Continue along the footpath uphill through the woods, following the waymarkers until you reach a gap in the wall.



Go through the gap and follow the path out of the woodlands onto the ridge. Follow the waymarked path along the ridge until you reach a gate in a stone wall. Enjoy the 360 views.



Go through the gate and follow the path through the woodland, continue through a gap in a wall and follow the waymarked path. Continue along the permissive path to the right in front of the house, Garth y Foel, towards a small gate in a stone wall on your right. Go through the gate, turn left and follow the farm track past Garth y Foel and follow the path to the right of the outbuildings to a wooden gate.



Go through the gate and bear right up the hill through the woodland, following the waymarked path to a ladder stile. Go over the stile and continue along the path, through a small wooden gate until you reach a metal gate. Following the waymarker, go through the metal gate and cross the field heading towards the white house, Cae-glâs and on to the metal field gate by the stone outbuilding on the right.



After passing through the gate, go past the outbuilding and through the gates following the track in the front of the house until you reach the road. Go through the gate, turn right and follow the road to Croesor and back to the car park.